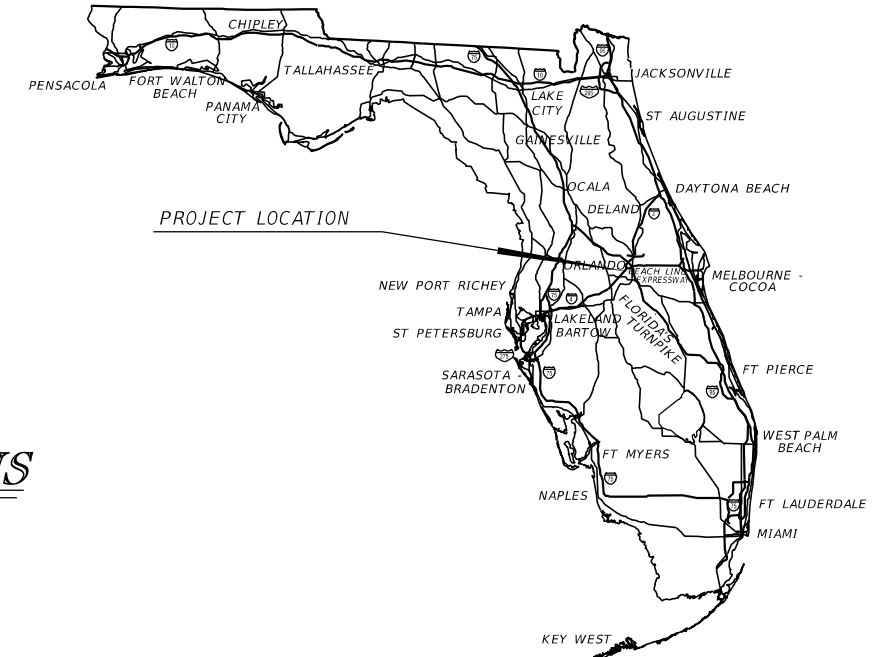


OSCEOLA COUNTY PUBLIC WORKS

CONTRACT PLANS

**BOGGY CREEK ROAD WIDENING AND RECONSTRUCTION
FROM SIMPSON ROAD TO NARCOOSSEE ROAD
OSCEOLA COUNTY
COUNTY ROAD NO. 530**


SIGNING AND PAVEMENT MARKING PLANS



**INDEX OF SIGNING AND
PAVEMENT MARKING PLANS**

SHEET NO.	SHEET DESCRIPTION
S-1	KEY SHEET
S-2 - S-7	TABULATION OF QUANTITIES
S-8	GENERAL NOTES
S-9 - S-54	SIGNING AND PAVEMENT MARKING PLAN SHEETS
S-55 - S-56	GUIDE SIGN WORKSHEET
S-57	SPECIAL SIGN DETAILS
S-58 - S-60	SIGN CROSS SECTIONS

THIS DOCUMENT HAS BEEN DIGITALLY
SIGNED AND SEALED BY:



PRINTED COPIES OF THIS DOCUMENT ARE
NOT CONSIDERED SIGNED AND SEALED.
THE SIGNATURE MUST BE VERIFIED
ON THE ELECTRONIC DOCUMENTS.

**SIGNING AND
PAVEMENT MARKING PLANS
ENGINEER OF RECORD:**

JAMES E. BRADFORD, P.E.
P.E. LICENSE NUMBER 68276
DEWBERRY ENGINEERS INC.
800 N. MAGNOLIA AVENUE, SUITE 1000
ORLANDO, FL 32803
CERTIFICATE OF AUTHORIZATION 8794

SHEET
NO.

S-1

THE OFFICIAL RECORD OF THIS SHEET IS THE ELECTRONIC FILE DIGITALLY SIGNED AND SEALED UNDER RULE 61G15-23.004, F.A.C.

TABULATION OF QUANTITIES

PAY ITEM NO.	DESCRIPTION	UNIT	SHEET NUMBERS																TOTAL THIS SHEET	
			S-9		S-10		S-11		S-12		S-13		S-14		S-15		S-16		PLAN	FINAL
			PLAN	FINAL	PLAN	FINAL	PLAN	FINAL	PLAN	FINAL	PLAN	FINAL	PLAN	FINAL	PLAN	FINAL	PLAN	FINAL		
700-1-11	SINGLE POST SIGN, F&I, UP TO 12 SF	AS	5					4		1					4				14	
700-1-12	SINGLE POST SIGN, F&I, 12-20 SF	AS	1		2		4		2		2				2				13	
700-1-13	SINGLE POST SIGN, F&I GROUND MOUNT, 21-30 SF	AS	1														1		2	
700-1-50	SINGLE POST SIGN, RELOCATE	AS											1		1				2	
700-1-60	SINGLE POST SIGN, REMOVE	AS	9		5		2		1		5		1		2		1		26	
700-2-13	MULTI- POST SIGN, F&I GROUND MOUNT, 21-30 SF	AS			1														1	
700-2-60	MULTI- POST SIGN, REMOVE	AS			1														1	
700-12-21	SIGN BEACON, F&I GROUND MOUNT- SOLAR POWERED, ONE BEACON	AS																		
705-11-1	DELINEATOR, FLEXIBLE TUBULAR	EA			1		1		2		1		1		2				8	
706-1-3	REFLECTIVE PAVEMENT MARKERS	EA																		
	WHITE/RED		82		43		41		51		45		43		50		35		480	
	BI-DIRECTIONAL YELLOW		10		10		10		20		10		10		20					
710-12-290	PAINTED PAVEMENT MARKINGS, DURABLE PAINT, YELLOW, ISLAND NOSE	SY	0.4		0.4		0.4		0.9		0.4		0.4		0.9				4	
710-90	PAINTED PAVEMENT MARKINGS, FINAL SURFACE	LS																		
*	PAINTED PAVEMENT MARKINGS, STD, WHITE, SOLID, 6"	GM	0.279		0.294		0.291		0.359		0.299		0.301		0.332		0.265		2.420	
*	PAINTED PAVEMENT MARKINGS, STD, WHITE, SOLID FOR INTERCHANGE AND URBAN ISLAND, 8"	GM	0.046																0.046	
*	PAINTED PAVEMENT MARKINGS, STD, WHITE, SOLID FOR CROSSWALK AND ROUNDABOUT, 12"	LF	110		106		120		97						91				524	
*	PAINTED PAVEMENT MARKINGS, STD, WHITE, SOLID FOR DIAGONAL OR CHEVRON, 18"	LF	280																280	
*	PAINTED PAVEMENT MARKINGS, STD, WHITE, SOLID FOR STOPLINE OR CROSSWALK, 24"	LF	59		23		17		16						15				130	
*	PAINTED PAVEMENT MARKINGS, STD, WHITE, SKIP, 10-30 OR 3-9 SKIP, 6" WIDE	GM	0.160		0.266		0.238		0.247		0.265		0.265		0.247		0.265		1.953	
*	PAINTED PAVEMENT MARKING, STANDARD, WHITE, 3'-9" SKIP DROP LINE AND APPROACH TO TOLL PLAZA, 12" WIDE	GM																		
*	PAINTED PAVEMENT MARKINGS, STD, WHITE, 2-4 DOTTED GUIDELINE / 6-10 DOTTED EXT., 6"	GM	0.082		0.063		0.017		0.016		0.031		0.028		0.018				0.255	
*	PAINTED PAVEMENT MARKINGS, STD, WHITE, MESSAGE OR SYMBOL	EA	1																1	
*	PAINTED PAVEMENT MARKINGS, STD, WHITE, ARROW	EA	11		2		2		5		2		2		4				28	
*	PAINTED PAVEMENT MARKINGS, STANDARD, WHITE, YIELD LINE	LF																		
*	PAINTED PAVEMENT MARKINGS, STD, YELLOW, SOLID 6"	GM	0.235		0.261		0.242		0.254		0.231		0.255		0.247		0.265		1.990	
*	PAINTED PAVEMENT MARKING, STANDARD, YELLOW, SOLID FOR INTERCHANGE AND URBAN ISLAND, 8"	GM																		
*	PAINTED PAVEMENT MARKINGS, STD, YELLOW, SOLID, 18" FOR DIAGONALS AND CHEVRONS	LF	331																331	
*	PAINTED PAVEMENT MARKINGS, STD, YELLOW, 2-4 DOTTED GUIDELINE / 6-10 DOTTED EXT., 6"	GM			0.004		0.045		0.046		0.036		0.011		0.045				0.187	
711-11-123	THERMOPLASTIC, STD, WHITE, SOLID, 12" FOR CROSSWALK	LF	110		106		120		97						91				524	
711-11-124	THERMOPLASTIC, STD, WHITE, SOLID, 18"	LF	280																280	
711-11-125	THERMOPLASTIC, STD, WHITE, SOLID, 24" FOR STOP LINE	LF	59		23		17		16						15				130	
711-11-141	THERMOPLASTIC, STD., WHITE, 2-4 DOTTED GUIDE LINE/ 6-10 DOTTED EXT., 6"	GM	0.082		0.063		0.017		0.016		0.031		0.028		0.018				0.255	
711-11-160	THERMOPLASTIC, STANDARD, WHITE, MESSAGE OR SYMBOL	EA	1																1	
711-11-170	THERMOPLASTIC, STD, WHITE, ARROWS	EA	11		2		2		5		2		2		4				28	
711-11-180	THERMOPLASTIC, STANDARD, WHITE, YIELD LINE	LF																		
711-11-224	THERMOPLASTIC, STD, YELLOW, SOLID, 18"	LF	331																331	
711-11-241	THERMOPLASTIC, STD., YELLOW, 2-4 DOTTED GUIDE LINE/ 6-10 DOTTED EXT., 6"	GM			0.004		0.045		0.046		0.036		0.011		0.045				0.187	
711-14-123	THERMOPLASTIC, PREFORMED, WHITE, SOLID, 12" FOR CROSSWALK	LF																		
711-14-125	THERMOPLASTIC, PREFORMED, WHITE, SOLID, 24" FOR CROSSWALK	LF																		
711-16-101	THERMOPLASTIC, STANDARD-OTHER SURFACES, WHITE, SOLID, 6"	GM	0.279		0.294		0.291		0.359		0.299		0.301		0.332		0.265		2.420	
711-16-102	THERMOPLASTIC, STANDARD-OTHER SURFACES, WHITE, SOLID, 8"	GM	0.046																0.046	
711-16-131	THERMOPLASTIC, OTHER SURFACES, WHITE, SKIP, 6", 10-30 SKIP OR 3-9 LANE DROP	GM	0.160		0.266		0.238		0.247		0.265		0.265		0.247		0.265		1.953	
711-16-133	THERMOPLASTIC, STANDARD-OTHER SURFACES WHITE, SKIP, 12"-APPROACH TO TOLL PLAZA OR 3-9 LANE DROP	GM																		
711-16-201	THERMOPLASTIC, STANDARD-OTHER SURFACES, YELLOW, SOLID, 6"	GM	0.235		0.261		0.242		0.254		0.231		0.255		0.247		0.265		1.990	
711-16-202	THERMOPLASTIC, STANDARD-OTHER SURFACES, YELLOW, SOLID, 8"	GM																		

REVISIONS				JAMES E. BRADFORD, P.E. P.E. LICENSE NUMBER 68276 DEWBERRY ENGINEERS INC. 800 NORTH MAGNOLIA AVENUE, STE. 1000 ORLANDO, FL 32803	OSCEOLA COUNTY TRANSPORTATION AND TRANSIT			TABULATION OF QUANTITIES	SHEET NO.
DATE	DESCRIPTION	DATE	DESCRIPTION		ROAD NO.	COUNTY	FINANCIAL PROJECT ID		S-2
					530	OSCEOLA	PS-20-11479-DG		

THE OFFICIAL RECORD OF THIS SHEET IS THE ELECTRONIC FILE DIGITALLY SIGNED AND SEALED UNDER RULE 61G15-23.004, F.A.C.

TABULATION OF QUANTITIES

PAY ITEM NO.	DESCRIPTION	UNIT	SHEET NUMBERS																TOTAL THIS SHEET	
			S-17		S-18		S-19		S-20		S-21		S-22		S-23		S-24		PLAN	FINAL
			PLAN	FINAL	PLAN	FINAL	PLAN	FINAL	PLAN	FINAL	PLAN	FINAL	PLAN	FINAL	PLAN	FINAL	PLAN	FINAL		
700-1-11	SINGLE POST SIGN, F&I, UP TO 12 SF	AS			5		1		5		5						3		19	
700-1-12	SINGLE POST SIGN, F&I, 12-20 SF	AS			3		1				1		1		5		1		12	
700-1-13	SINGLE POST SIGN, F&I GROUND MOUNT, 21-30 SF	AS			1		2		1									4		
700-1-50	SINGLE POST SIGN, RELOCATE	AS																		
700-1-60	SINGLE POST SIGN, REMOVE	AS	1		8		5		8		8		5		11		8		54	
700-2-13	MULTI- POST SIGN, F&I GROUND MOUNT, 21-30 SF	AS									1							1		
700-2-60	MULTI- POST SIGN, REMOVE	AS																		
700-12-21	SIGN BEACON, F&I GROUND MOUNT- SOLAR POWERED, ONE BEACON	AS																		
705-11-1	DELINEATOR, FLEXIBLE TUBULAR	EA			2						2				2		1		7	
706-1-3	REFLECTIVE PAVEMENT MARKERS	EA																		
	WHITE/RED		35		52		58		65		61		54		43		40		558	
	BI-DIRECTIONAL YELLOW				20				64		28				20		18			
710-12-290	PAINTED PAVEMENT MARKINGS, DURABLE PAINT, YELLOW, ISLAND NOSE	SY			0.9				2.5		4.0				0.9		3.5		12	
710-90	PAINTED PAVEMENT MARKINGS, FINAL SURFACE	LS																		
*	PAINTED PAVEMENT MARKINGS, STD, WHITE, SOLID, 6"	GM	0.265		0.338		0.328		0.511		0.324		0.334		0.344		0.252		2.696	
*	PAINTED PAVEMENT MARKINGS, STD, WHITE, SOLID FOR INTERCHANGE AND URBAN ISLAND, 8"	GM									0.021						0.012		0.033	
*	PAINTED PAVEMENT MARKINGS, STD, WHITE, SOLID FOR CROSSWALK AND ROUNDABOUT, 12"	LF			229		268		785		136				338		120		1876	
*	PAINTED PAVEMENT MARKINGS, STD, WHITE, SOLID FOR DIAGONAL OR CHEVRON, 18"	LF									54						24		78	
*	PAINTED PAVEMENT MARKINGS, STD, WHITE, SOLID FOR STOPLINE OR CROSSWALK, 24"	LF			30		259		831		127				338		11		1596	
*	PAINTED PAVEMENT MARKINGS, STD, WHITE, SKIP, 10-30 OR 3-9 SKIP, 6" WIDE	GM	0.265		0.243		0.241		0.156		0.242		0.265		0.218		0.248		1.878	
*	PAINTED PAVEMENT MARKINGS, STANDARD, WHITE, 3'-9" SKIP DROP LINE AND APPROACH TO TOLL PLAZA, 12" WIDE	GM																		
*	PAINTED PAVEMENT MARKINGS, STD, WHITE, 2-4 DOTTED GUIDELINE / 6-10 DOTTED EXT., 6"	GM			0.031		0.045		0.065				0.016		0.016				0.173	
*	PAINTED PAVEMENT MARKINGS, STD, WHITE, MESSAGE OR SYMBOL	EA					1		1						1				3	
*	PAINTED PAVEMENT MARKINGS, STD, WHITE, ARROW	EA			5		5		14		5		3		6				38	
*	PAINTED PAVEMENT MARKINGS, STANDARD, WHITE, YIELD LINE	LF																		
*	PAINTED PAVEMENT MARKINGS, STD, YELLOW, SOLID 6"	GM	0.265		0.264		0.285		0.406		0.244		0.265		0.283		0.252		2.264	
*	PAINTED PAVEMENT MARKING, STANDARD, YELLOW, SOLID FOR INTERCHANGE AND URBAN ISLAND, 8"	GM																		
*	PAINTED PAVEMENT MARKINGS, STD, YELLOW, SOLID, 18" FOR DIAGONALS AND CHEVRONS	LF							102						34				136	
*	PAINTED PAVEMENT MARKINGS, STD, YELLOW, 2-4 DOTTED GUIDELINE / 6-10 DOTTED EXT., 6"	GM			0.038									0.046					0.084	
711-11-123	THERMOPLASTIC, STD, WHITE, SOLID, 12" FOR CROSSWALK	LF			229				127								120		476	
711-11-124	THERMOPLASTIC, STD, WHITE, SOLID, 18"	LF									54						24		78	
711-11-125	THERMOPLASTIC, STD, WHITE, SOLID, 24" FOR STOP LINE	LF			30		46		165		28				60		11		340	
711-11-141	THERMOPLASTIC, STD., WHITE, 2-4 DOTTED GUIDE LINE/ 6-10 DOTTED EXT., 6"	GM			0.031		0.045		0.065				0.016		0.016				0.173	
711-11-160	THERMOPLASTIC, STANDARD, WHITE, MESSAGE OR SYMBOL	EA					1		1						1				3	
711-11-170	THERMOPLASTIC, STD, WHITE, ARROWS	EA			5		5		14		5		3		6				38	
711-11-180	THERMOPLASTIC, STANDARD, WHITE, YIELD LINE	LF																		
711-11-224	THERMOPLASTIC, STD, YELLOW, SOLID, 18"	LF							102						34				136	
711-11-241	THERMOPLASTIC, STD., YELLOW, 2-4 DOTTED GUIDE LINE/ 6-10 DOTTED EXT., 6"	GM			0.038										0.046				0.084	
711-14-123	THERMOPLASTIC, PREFORMED, WHITE, SOLID, 12" FOR CROSSWALK	LF					268		658		136				338				1400	
711-14-125	THERMOPLASTIC, PREFORMED, WHITE, SOLID, 24" FOR CROSSWALK	LF					213		666		99				278				1256	
711-16-101	THERMOPLASTIC, STANDARD-OTHER SURFACES, WHITE, SOLID, 6"	GM	0.265		0.338		0.328		0.511		0.324		0.334		0.344		0.252		2.696	
711-16-102	THERMOPLASTIC, STANDARD-OTHER SURFACES, WHITE, SOLID, 8"	GM									0.021						0.012		0.033	
711-16-131	THERMOPLASTIC, OTHER SURFACES, WHITE, SKIP, 6", 10-30 SKIP OR 3-9 LANE DROP	GM	0.265		0.243		0.241		0.156		0.242		0.265		0.218		0.248		1.878	
711-16-133	THERMOPLASTIC, STANDARD-OTHER SURFACES WHITE, SKIP, 12"-APPROACH TO TOLL PLAZA OR 3-9 LANE DROP	GM																		
711-16-201	THERMOPLASTIC, STANDARD-OTHER SURFACES, YELLOW, SOLID, 6"	GM	0.265		0.264		0.285		0.406		0.244		0.265		0.283		0.252		2.264	
711-16-202	THERMOPLASTIC, STANDARD-OTHER SURFACES, YELLOW, SOLID, 8"	GM																		

REVISIONS				JAMES E. BRADFORD, P.E. P.E. LICENSE NUMBER 68276 DEWBERRY ENGINEERS INC. 800 NORTH MAGNOLIA AVENUE, STE. 1000 ORLANDO, FL 32803	OSCEOLA COUNTY TRANSPORTATION AND TRANSIT			TABULATION OF QUANTITIES	SHEET NO. S-3
DATE	DESCRIPTION	DATE	DESCRIPTION		ROAD NO.	COUNTY	FINANCIAL PROJECT ID		
					530	OSCEOLA	PS-20-11479-DG		

THE OFFICIAL RECORD OF THIS SHEET IS THE ELECTRONIC FILE DIGITALLY SIGNED AND SEALED UNDER RULE 61G15-23.004, F.A.C.

TABULATION OF QUANTITIES

PAY ITEM NO.	DESCRIPTION	UNIT	SHEET NUMBERS																TOTAL THIS SHEET	
			S-25		S-26		S-27		S-28		S-29		S-30		S-31		S-32		PLAN	FINAL
			PLAN	FINAL	PLAN	FINAL	PLAN	FINAL	PLAN	FINAL	PLAN	FINAL	PLAN	FINAL	PLAN	FINAL	PLAN	FINAL		
700-1-11	SINGLE POST SIGN, F&I, UP TO 12 SF	AS	6		5		6		9						4				30	
700-1-12	SINGLE POST SIGN, F&I, 12-20 SF	AS	1		1		2		2		4				2				12	
700-1-13	SINGLE POST SIGN, F&I GROUND MOUNT, 21-30 SF	AS															1		1	
700-1-50	SINGLE POST SIGN, RELOCATE	AS						1		1									2	
700-1-60	SINGLE POST SIGN, REMOVE	AS	10		12		15		1		3				2		2		45	
700-2-13	MULTI- POST SIGN, F&I GROUND MOUNT, 21-30 SF	AS			1				1										2	
700-2-60	MULTI- POST SIGN, REMOVE	AS																		
700-12-21	SIGN BEACON, F&I GROUND MOUNT- SOLAR POWERED, ONE BEACON	AS	1						1										2	
705-11-1	DELINEATOR, FLEXIBLE TUBULAR	EA	1		2				2		2				2				9	
706-1-3	REFLECTIVE PAVEMENT MARKERS	EA																		
	WHITE/RED		57		71		57		45		70		39		63		35		591	
	BI-DIRECTIONAL YELLOW		10		28		36		28		32				20					
710-12-290	PAINTED PAVEMENT MARKINGS, DURABLE PAINT, YELLOW, ISLAND NOSE	SY	0.4		4.0		4.0		4.0		0.9				0.9				14	
710-90	PAINTED PAVEMENT MARKINGS, FINAL SURFACE	LS																		
*	PAINTED PAVEMENT MARKINGS, STD, WHITE, SOLID, 6"	GM	0.347		0.332		0.459		0.253		0.378		0.283		0.378		0.257		2.687	
*	PAINTED PAVEMENT MARKINGS, STD, WHITE, SOLID FOR INTERCHANGE AND URBAN ISLAND, 8"	GM	0.004		0.021				0.021										0.046	
*	PAINTED PAVEMENT MARKINGS, STD, WHITE, SOLID FOR CROSSWALK AND ROUNDABOUT, 12"	LF	63		217		603		112		115				275		31		1416	
*	PAINTED PAVEMENT MARKINGS, STD, WHITE, SOLID FOR DIAGONAL OR CHEVRON, 18"	LF	4		63				68										135	
*	PAINTED PAVEMENT MARKINGS, STD, WHITE, SOLID FOR STOPLINE OR CROSSWALK, 24"	LF	64		159		629		69		73				42		8		1044	
*	PAINTED PAVEMENT MARKINGS, STD, WHITE, SKIP, 10-30 OR 3-9 SKIP, 6" WIDE	GM	0.258		0.239		0.120		0.243		0.265		0.265		0.237		0.265		1.892	
*	PAINTED PAVEMENT MARKING, STANDARD, WHITE, 3'-9" SKIP DROP LINE AND APPROACH TO TOLL PLAZA, 12" WIDE	GM																		
*	PAINTED PAVEMENT MARKINGS, STD, WHITE, 2-4 DOTTED GUIDELINE / 6-10 DOTTED EXT., 6"	GM	0.031		0.016		0.007		0.009				0.047		0.016				0.126	
*	PAINTED PAVEMENT MARKINGS, STD, WHITE, MESSAGE OR SYMBOL	EA	2						2		3								7	
*	PAINTED PAVEMENT MARKINGS, STD, WHITE, ARROW	EA	5		7		11				7		1		10				41	
*	PAINTED PAVEMENT MARKINGS, STANDARD, WHITE, YIELD LINE	LF																		
*	PAINTED PAVEMENT MARKINGS, STD, YELLOW, SOLID 6"	GM	0.252		0.237		0.254		0.231		0.312		0.265		0.271		0.265		2.087	
*	PAINTED PAVEMENT MARKING, STANDARD, YELLOW, SOLID FOR INTERCHANGE AND URBAN ISLAND, 8"	GM																		
*	PAINTED PAVEMENT MARKINGS, STD, YELLOW, SOLID, 18" FOR DIAGONALS AND CHEVRONS	LF					29				48								77	
*	PAINTED PAVEMENT MARKINGS, STD, YELLOW, 2-4 DOTTED GUIDELINE / 6-10 DOTTED EXT., 6"	GM													0.091				0.091	
711-11-123	THERMOPLASTIC, STD, WHITE, SOLID, 12" FOR CROSSWALK	LF	63		52				112		115				275		31		648	
711-11-124	THERMOPLASTIC, STD, WHITE, SOLID, 18"	LF	4		63				68										135	
711-11-125	THERMOPLASTIC, STD, WHITE, SOLID, 24" FOR STOP LINE	LF	64		34		138		69		73				42		8		428	
711-11-141	THERMOPLASTIC, STD., WHITE, 2-4 DOTTED GUIDE LINE/ 6-10 DOTTED EXT., 6"	GM	0.031		0.016		0.007		0.009				0.047		0.016				0.126	
711-11-160	THERMOPLASTIC, STANDARD, WHITE, MESSAGE OR SYMBOL	EA	2						2		3								7	
711-11-170	THERMOPLASTIC, STD, WHITE, ARROWS	EA	5		7		11				7		1		10				41	
711-11-180	THERMOPLASTIC, STANDARD, WHITE, YIELD LINE	LF																		
711-11-224	THERMOPLASTIC, STD, YELLOW, SOLID, 18"	LF					29				48								77	
711-11-241	THERMOPLASTIC, STD., YELLOW, 2-4 DOTTED GUIDE LINE/ 6-10 DOTTED EXT., 6"	GM													0.091				0.091	
711-14-123	THERMOPLASTIC, PREFORMED, WHITE, SOLID, 12" FOR CROSSWALK	LF			165		603												768	
711-14-125	THERMOPLASTIC, PREFORMED, WHITE, SOLID, 24" FOR CROSSWALK	LF			125		491												616	
711-16-101	THERMOPLASTIC, STANDARD-OTHER SURFACES, WHITE, SOLID, 6"	GM	0.347		0.332		0.459		0.253		0.378		0.283		0.378		0.257		2.687	
711-16-102	THERMOPLASTIC, STANDARD-OTHER SURFACES, WHITE, SOLID, 8"	GM	0.004		0.021				0.021										0.046	
711-16-131	THERMOPLASTIC, OTHER SURFACES, WHITE, SKIP, 6", 10-30 SKIP OR 3-9 LANE DROP	GM	0.258		0.239		0.120		0.243		0.265		0.265		0.237		0.265		1.892	
711-16-133	THERMOPLASTIC, STANDARD-OTHER SURFACES WHITE, SKIP, 12"-APPROACH TO TOLL PLAZA OR 3-9 LANE DROP	GM																		
711-16-201	THERMOPLASTIC, STANDARD-OTHER SURFACES, YELLOW, SOLID, 6"	GM	0.252		0.237		0.254		0.231		0.312		0.265		0.271		0.265		2.087	
711-16-202	THERMOPLASTIC, STANDARD-OTHER SURFACES, YELLOW, SOLID, 8"	GM																		

REVISIONS				JAMES E. BRADFORD, P.E. P.E. LICENSE NUMBER 68276 DEWBERRY ENGINEERS INC. 800 NORTH MAGNOLIA AVENUE, STE. 1000 ORLANDO, FL 32803	OSCEOLA COUNTY TRANSPORTATION AND TRANSIT			TABULATION OF QUANTITIES	SHEET NO.
DATE	DESCRIPTION	DATE	DESCRIPTION		ROAD NO.	COUNTY	FINANCIAL PROJECT ID		
					530	OSCEOLA	PS-20-11479-DG		S-4

THE OFFICIAL RECORD OF THIS SHEET IS THE ELECTRONIC FILE DIGITALLY SIGNED AND SEALED UNDER RULE 61G15-23.004, F.A.C.

TABULATION OF QUANTITIES

PAY ITEM NO.	DESCRIPTION	UNIT	SHEET NUMBERS																TOTAL THIS SHEET	
			S-33		S-34		S-35		S-36		S-37		S-38		S-39		S-40		PLAN	FINAL
			PLAN	FINAL	PLAN	FINAL	PLAN	FINAL	PLAN	FINAL	PLAN	FINAL	PLAN	FINAL	PLAN	FINAL	PLAN	FINAL		
700-1-11	SINGLE POST SIGN, F&I, UP TO 12 SF	AS	4					4					7		5		8		28	
700-1-12	SINGLE POST SIGN, F&I, 12-20 SF	AS	2		2		4		2				3		1		3		17	
700-1-13	SINGLE POST SIGN, F&I GROUND MOUNT, 21-30 SF	AS																		
700-1-50	SINGLE POST SIGN, RELOCATE	AS																		
700-1-60	SINGLE POST SIGN, REMOVE	AS	2		2		4		1		5		3		3		3		23	
700-2-13	MULTI- POST SIGN, F&I GROUND MOUNT, 21-30 SF	AS																		
700-2-60	MULTI- POST SIGN, REMOVE	AS																		
700-12-21	SIGN BEACON, F&I GROUND MOUNT- SOLAR POWERED, ONE BEACON	AS											1				1		2	
705-11-1	DELINEATOR, FLEXIBLE TUBULAR	EA	2				2		2				2		2		2		12	
706-1-3	REFLECTIVE PAVEMENT MARKERS	EA																		
	WHITE/RED		47		36		66		52		42		50		71		64		556	
	BI-DIRECTIONAL YELLOW		20				20		20				20		20		28			
710-12-290	PAINTED PAVEMENT MARKINGS, DURABLE PAINT, YELLOW, ISLAND NOSE	SY	0.9				0.9		0.9				0.9		0.9		4.8		9	
710-90	PAINTED PAVEMENT MARKINGS, FINAL SURFACE	LS																		
*	PAINTED PAVEMENT MARKINGS, STD, WHITE, SOLID, 6"	GM	0.322		0.266		0.392		0.340		0.287		0.335		0.391		0.345		2.678	
*	PAINTED PAVEMENT MARKINGS, STD, WHITE, SOLID FOR INTERCHANGE AND URBAN ISLAND, 8"	GM															0.023		0.023	
*	PAINTED PAVEMENT MARKINGS, STD, WHITE, SOLID FOR CROSSWALK AND ROUNDABOUT, 12"	LF	95				316		133				124		145		100		913	
*	PAINTED PAVEMENT MARKINGS, STD, WHITE, SOLID FOR DIAGONAL OR CHEVRON, 18"	LF															70		70	
*	PAINTED PAVEMENT MARKINGS, STD, WHITE, SOLID FOR STOPLINE OR CROSSWALK, 24"	LF	18				49		24				61		141		56		349	
*	PAINTED PAVEMENT MARKINGS, STD, WHITE, SKIP, 10-30 OR 3-9 SKIP, 6" WIDE	GM	0.241		0.265		0.217		0.243		0.265		0.265		0.243		0.246		1.985	
*	PAINTED PAVEMENT MARKING, STANDARD, WHITE, 3'-9" SKIP DROP LINE AND APPROACH TO TOLL PLAZA, 12" WIDE	GM																		
*	PAINTED PAVEMENT MARKINGS, STD, WHITE, 2-4 DOTTED GUIDELINE / 6-10 DOTTED EXT., 6"	GM	0.031		0.026		0.005		0.032		0.016		0.002		0.022		0.029		0.163	
*	PAINTED PAVEMENT MARKINGS, STD, WHITE, MESSAGE OR SYMBOL	EA											2				2		4	
*	PAINTED PAVEMENT MARKINGS, STD, WHITE, ARROW	EA	4				8		6		2		5		10		4		39	
*	PAINTED PAVEMENT MARKINGS, STANDARD, WHITE, YIELD LINE	LF																		
*	PAINTED PAVEMENT MARKINGS, STD, YELLOW, SOLID 6"	GM	0.238		0.265		0.255		0.241		0.265		0.265		0.223		0.242		1.994	
*	PAINTED PAVEMENT MARKING, STANDARD, YELLOW, SOLID FOR INTERCHANGE AND URBAN ISLAND, 8"	GM																		
*	PAINTED PAVEMENT MARKINGS, STD, YELLOW, SOLID, 18" FOR DIAGONALS AND CHEVRONS	LF					238						222						460	
*	PAINTED PAVEMENT MARKINGS, STD, YELLOW, 2-4 DOTTED GUIDELINE / 6-10 DOTTED EXT., 6"	GM	0.046				0.105		0.044						0.046				0.241	
711-11-123	THERMOPLASTIC, STD, WHITE, SOLID, 12" FOR CROSSWALK	LF	95				316		133				124				100		768	
711-11-124	THERMOPLASTIC, STD, WHITE, SOLID, 18"	LF															70		70	
711-11-125	THERMOPLASTIC, STD, WHITE, SOLID, 24" FOR STOP LINE	LF	18				49		24				61		25		56		233	
711-11-141	THERMOPLASTIC, STD., WHITE, 2-4 DOTTED GUIDE LINE/ 6-10 DOTTED EXT., 6"	GM	0.031		0.026		0.005		0.032		0.016		0.002		0.022		0.029		0.163	
711-11-160	THERMOPLASTIC, STANDARD, WHITE, MESSAGE OR SYMBOL	EA											2				2		4	
711-11-170	THERMOPLASTIC, STD, WHITE, ARROWS	EA	4				8		6		2		5		10		4		39	
711-11-180	THERMOPLASTIC, STANDARD, WHITE, YIELD LINE	LF																		
711-11-224	THERMOPLASTIC, STD, YELLOW, SOLID, 18"	LF					238						222						460	
711-11-241	THERMOPLASTIC, STD., YELLOW, 2-4 DOTTED GUIDE LINE/ 6-10 DOTTED EXT., 6"	GM	0.046				0.105		0.044						0.046				0.241	
711-14-123	THERMOPLASTIC, PREFORMED, WHITE, SOLID, 12" FOR CROSSWALK	LF													145				145	
711-14-125	THERMOPLASTIC, PREFORMED, WHITE, SOLID, 24" FOR CROSSWALK	LF													116				116	
711-16-101	THERMOPLASTIC, STANDARD-OTHER SURFACES, WHITE, SOLID, 6"	GM	0.322		0.266		0.392		0.340		0.287		0.335		0.391		0.345		2.678	
711-16-102	THERMOPLASTIC, STANDARD-OTHER SURFACES, WHITE, SOLID, 8"	GM															0.023		0.023	
711-16-131	THERMOPLASTIC, OTHER SURFACES, WHITE, SKIP, 6", 10-30 SKIP OR 3-9 LANE DROP	GM	0.241		0.265		0.217		0.243		0.265		0.265		0.243		0.246		1.985	
711-16-133	THERMOPLASTIC, STANDARD-OTHER SURFACES WHITE, SKIP, 12"-APPROACH TO TOLL PLAZA OR 3-9 LANE DROP	GM																		
711-16-201	THERMOPLASTIC, STANDARD-OTHER SURFACES, YELLOW, SOLID, 6"	GM	0.238		0.265		0.255		0.241		0.265		0.265		0.223		0.242		1.994	
711-16-202	THERMOPLASTIC, STANDARD-OTHER SURFACES, YELLOW, SOLID, 8"	GM																		

REVISIONS				JAMES E. BRADFORD, P.E. P.E. LICENSE NUMBER 68276 DEWBERRY ENGINEERS INC. 800 NORTH MAGNOLIA AVENUE, STE. 1000 ORLANDO, FL 32803	OSCEOLA COUNTY TRANSPORTATION AND TRANSIT			TABULATION OF QUANTITIES	SHEET NO.
DATE	DESCRIPTION	DATE	DESCRIPTION		ROAD NO.	COUNTY	FINANCIAL PROJECT ID		S-5
					530	OSCEOLA	PS-20-11479-DG		

THE OFFICIAL RECORD OF THIS SHEET IS THE ELECTRONIC FILE DIGITALLY SIGNED AND SEALED UNDER RULE 61G15-23.004, F.A.C.

TABULATION OF QUANTITIES

PAY ITEM NO.	DESCRIPTION	UNIT	SHEET NUMBERS																TOTAL THIS SHEET	
			S-41		S-42		S-43		S-44		S-45		S-46		S-47		S-48		PLAN	FINAL
			PLAN	FINAL	PLAN	FINAL	PLAN	FINAL	PLAN	FINAL	PLAN	FINAL	PLAN	FINAL	PLAN	FINAL	PLAN	FINAL		
700-1-11	SINGLE POST SIGN, F&I, UP TO 12 SF	AS							4				4		1				9	
700-1-12	SINGLE POST SIGN, F&I, 12-20 SF	AS			4				2				2		4				12	
700-1-13	SINGLE POST SIGN, F&I GROUND MOUNT, 21-30 SF	AS	1																1	
700-1-50	SINGLE POST SIGN, RELOCATE	AS																		
700-1-60	SINGLE POST SIGN, REMOVE	AS	3		2		1		1				1		2				10	
700-2-13	MULTI- POST SIGN, F&I GROUND MOUNT, 21-30 SF	AS																		
700-2-60	MULTI- POST SIGN, REMOVE	AS																		
700-12-21	SIGN BEACON, F&I GROUND MOUNT- SOLAR POWERED, ONE BEACON	AS																		
705-11-1	DELINEATOR, FLEXIBLE TUBULAR	EA			2				2				2		2				8	
706-1-3	REFLECTIVE PAVEMENT MARKERS	EA																		
	WHITE/RED		41		47		35		51		37		56		64		50		475	
	BI-DIRECTIONAL YELLOW				34				20				20		20					
710-12-290	PAINTED PAVEMENT MARKINGS, DURABLE PAINT, YELLOW, ISLAND NOSE	SY			0.9				0.9				0.9		0.9				4	
710-90	PAINTED PAVEMENT MARKINGS, FINAL SURFACE	LS																		
*	PAINTED PAVEMENT MARKINGS, STD, WHITE, SOLID, 6"	GM	0.287		0.350		0.265		0.339		0.271		0.397		0.373		0.325		2.607	
*	PAINTED PAVEMENT MARKINGS, STD, WHITE, SOLID FOR INTERCHANGE AND URBAN ISLAND, 8"	GM																		
*	PAINTED PAVEMENT MARKINGS, STD, WHITE, SOLID FOR CROSSWALK AND ROUNDABOUT, 12"	LF			341				127				119		323				910	
*	PAINTED PAVEMENT MARKINGS, STD, WHITE, SOLID FOR DIAGONAL OR CHEVRON, 18"	LF																		
*	PAINTED PAVEMENT MARKINGS, STD, WHITE, SOLID FOR STOPLINE OR CROSSWALK, 24"	LF			59				21				18		53				151	
*	PAINTED PAVEMENT MARKINGS, STD, WHITE, SKIP, 10-30 OR 3-9 SKIP, 6" WIDE	GM	0.265		0.242		0.265		0.242		0.265		0.242		0.217		0.265		2.003	
*	PAINTED PAVEMENT MARKING, STANDARD, WHITE, 3'-9" SKIP DROP LINE AND APPROACH TO TOLL PLAZA, 12" WIDE	GM																		
*	PAINTED PAVEMENT MARKINGS, STD, WHITE, 2-4 DOTTED GUIDELINE / 6-10 DOTTED EXT., 6"	GM	0.016		0.016				0.016		0.032		0.016		0.032		0.016		0.144	
*	PAINTED PAVEMENT MARKINGS, STD, WHITE, MESSAGE OR SYMBOL	EA																		
*	PAINTED PAVEMENT MARKINGS, STD, WHITE, ARROW	EA	1		7				5				6		11		3		33	
*	PAINTED PAVEMENT MARKINGS, STANDARD, WHITE, YIELD LINE	LF																		
*	PAINTED PAVEMENT MARKINGS, STD, YELLOW, SOLID 6"	GM	0.265		0.253		0.265		0.239		0.265		0.277		0.238		0.265		2.067	
*	PAINTED PAVEMENT MARKING, STANDARD, YELLOW, SOLID FOR INTERCHANGE AND URBAN ISLAND, 8"	GM																		
*	PAINTED PAVEMENT MARKINGS, STD, YELLOW, SOLID, 18" FOR DIAGONALS AND CHEVRONS	LF			17														17	
*	PAINTED PAVEMENT MARKINGS, STD, YELLOW, 2-4 DOTTED GUIDELINE / 6-10 DOTTED EXT., 6"	GM			0.042				0.045				0.045		0.045				0.177	
711-11-123	THERMOPLASTIC, STD, WHITE, SOLID, 12" FOR CROSSWALK	LF			341				127				119		323				910	
711-11-124	THERMOPLASTIC, STD, WHITE, SOLID, 18"	LF																		
711-11-125	THERMOPLASTIC, STD, WHITE, SOLID, 24" FOR STOP LINE	LF			59				21				18		53				151	
711-11-141	THERMOPLASTIC, STD., WHITE, 2-4 DOTTED GUIDE LINE/ 6-10 DOTTED EXT., 6"	GM	0.016		0.016				0.016		0.032		0.016		0.032		0.016		0.144	
711-11-160	THERMOPLASTIC, STANDARD, WHITE, MESSAGE OR SYMBOL	EA																		
711-11-170	THERMOPLASTIC, STD, WHITE, ARROWS	EA	1		7				5				6		11		3		33	
711-11-180	THERMOPLASTIC, STANDARD, WHITE, YIELD LINE	LF																		
711-11-224	THERMOPLASTIC, STD, YELLOW, SOLID, 18"	LF			17														17	
711-11-241	THERMOPLASTIC, STD., YELLOW, 2-4 DOTTED GUIDE LINE/ 6-10 DOTTED EXT., 6"	GM			0.042				0.045				0.045		0.045				0.177	
711-14-123	THERMOPLASTIC, PREFORMED, WHITE, SOLID, 12" FOR CROSSWALK	LF																		
711-14-125	THERMOPLASTIC, PREFORMED, WHITE, SOLID, 24" FOR CROSSWALK	LF																		
711-16-101	THERMOPLASTIC, STANDARD-OTHER SURFACES, WHITE, SOLID, 6"	GM	0.287		0.350		0.265		0.339		0.271		0.397		0.373		0.325		2.607	
711-16-102	THERMOPLASTIC, STANDARD-OTHER SURFACES, WHITE, SOLID, 8"	GM																		
711-16-131	THERMOPLASTIC, OTHER SURFACES, WHITE, SKIP, 6", 10-30 SKIP OR 3-9 LANE DROP	GM	0.265		0.242		0.265		0.242		0.265		0.242		0.217		0.265		2.003	
711-16-133	THERMOPLASTIC, STANDARD-OTHER SURFACES WHITE, SKIP, 12"-APPROACH TO TOLL PLAZA OR 3-9 LANE DROP	GM																		
711-16-201	THERMOPLASTIC, STANDARD-OTHER SURFACES, YELLOW, SOLID, 6"	GM	0.265		0.253		0.265		0.239		0.265		0.277		0.238		0.265		2.067	
711-16-202	THERMOPLASTIC, STANDARD-OTHER SURFACES, YELLOW, SOLID, 8"	GM																		

REVISIONS				JAMES E. BRADFORD, P.E. P.E. LICENSE NUMBER 68276 DEWBERRY ENGINEERS INC. 800 NORTH MAGNOLIA AVENUE, STE. 1000 ORLANDO, FL 32803	OSCEOLA COUNTY TRANSPORTATION AND TRANSIT			TABULATION OF QUANTITIES	SHEET NO. S-6
DATE	DESCRIPTION	DATE	DESCRIPTION		ROAD NO.	COUNTY	FINANCIAL PROJECT ID		
					530	OSCEOLA	PS-20-11479-DG		

THE OFFICIAL RECORD OF THIS SHEET IS THE ELECTRONIC FILE DIGITALLY SIGNED AND SEALED UNDER RULE 61G15-23.004, F.A.C.

TABULATION OF QUANTITIES

PAY ITEM NO.	DESCRIPTION	UNIT	SHEET NUMBERS														TOTAL THIS SHEET		GRAND TOTAL	
			S-49		S-50		S-51		S-52		S-53		S-54		PLAN	FINAL	PLAN	FINAL		
			PLAN	FINAL	PLAN	FINAL	PLAN	FINAL	PLAN	FINAL	PLAN	FINAL	PLAN	FINAL						
700-1-11	SINGLE POST SIGN, F&I, UP TO 12 SF	AS			5		5		1		5		1				17		117	
700-1-12	SINGLE POST SIGN, F&I, 12-20 SF	AS	2		2		4		7				1				16		82	
700-1-13	SINGLE POST SIGN, F&I GROUND MOUNT, 21-30 SF	AS										1					1		9	
700-1-50	SINGLE POST SIGN, RELOCATE	AS																	4	
700-1-60	SINGLE POST SIGN, REMOVE	AS	2		1		2		5		9		1				20		178	
700-2-13	MULTI- POST SIGN, F&I GROUND MOUNT, 21-30 SF	AS							1								1		5	
700-2-60	MULTI- POST SIGN, REMOVE	AS							1								1		2	
700-12-21	SIGN BEACON, F&I GROUND MOUNT- SOLAR POWERED, ONE BEACON	AS																	4	
705-11-1	DELINEATOR, FLEXIBLE TUBULAR	EA			2		2		2								6		50	
706-1-3	REFLECTIVE PAVEMENT MARKERS	EA																		
	WHITE/RED		56		48		72		130		82		56				592		3252	
	BI-DIRECTIONAL YELLOW				28		51		10		45		14							
710-12-290	PAINTED PAVEMENT MARKINGS, DURABLE PAINT, YELLOW, ISLAND NOSE	SY			4.0		7.5		0.4		7.9		2.8				23		65	
710-90	PAINTED PAVEMENT MARKINGS, FINAL SURFACE	LS																		
*	PAINTED PAVEMENT MARKINGS, STD, WHITE, SOLID, 6"	GM	0.344		0.285		0.374		0.304		0.252		0.194				1.753		14.841	
*	PAINTED PAVEMENT MARKINGS, STD, WHITE, SOLID FOR INTERCHANGE AND URBAN ISLAND, 8"	GM			0.020		0.016		0.095		0.104		0.114				0.349		0.497	
*	PAINTED PAVEMENT MARKINGS, STD, WHITE, SOLID FOR CROSSWALK AND ROUNDABOUT, 12"	LF			128		150		191		438						907		6546	
*	PAINTED PAVEMENT MARKINGS, STD, WHITE, SOLID FOR DIAGONAL OR CHEVRON, 18"	LF			63		31		125		169		333				721		1284	
*	PAINTED PAVEMENT MARKINGS, STD, WHITE, SOLID FOR STOPLINE OR CROSSWALK, 24"	LF			21		28		38		310		40				437		3707	
*	PAINTED PAVEMENT MARKINGS, STD, WHITE, SKIP, 10-30 OR 3-9 SKIP, 6" WIDE	GM	0.265		0.242		0.268		0.237		0.053		0.106				1.171		10.882	
*	PAINTED PAVEMENT MARKING, STANDARD, WHITE, 3'-9' SKIP DROP LINE AND APPROACH TO TOLL PLAZA, 12" WIDE	GM					0.043		0.104								0.147		0.147	
*	PAINTED PAVEMENT MARKINGS, STD, WHITE, 2-4 DOTTED GUIDELINE / 6-10 DOTTED EXT., 6"	GM	0.017		0.017						0.031		0.040				0.105		0.966	
*	PAINTED PAVEMENT MARKINGS, STD, WHITE, MESSAGE OR SYMBOL	EA							6		12						18		33	
*	PAINTED PAVEMENT MARKINGS, STD, WHITE, ARROW	EA	5		1		7		11		16		7				47		226	
*	PAINTED PAVEMENT MARKINGS, STANDARD, WHITE, YIELD LINE	LF									15						15		15	
*	PAINTED PAVEMENT MARKINGS, STD, YELLOW, SOLID 6"	GM	0.265		0.246		0.269		0.248		0.142		0.152				1.322		11.724	
*	PAINTED PAVEMENT MARKING, STANDARD, YELLOW, SOLID FOR INTERCHANGE AND URBAN ISLAND, 8"	GM											0.012				0.012		0.012	
*	PAINTED PAVEMENT MARKINGS, STD, YELLOW, SOLID, 18" FOR DIAGONALS AND CHEVRONS	LF									9						9		1030	
*	PAINTED PAVEMENT MARKINGS, STD, YELLOW, 2-4 DOTTED GUIDELINE / 6-10 DOTTED EXT., 6"	GM									0.025						0		0.805	
711-11-123	THERMOPLASTIC, STD, WHITE, SOLID, 12" FOR CROSSWALK	LF			128		150		191		134						603		3929	
711-11-124	THERMOPLASTIC, STD, WHITE, SOLID, 18"	LF			63		31		125		169		333				721		1284	
711-11-125	THERMOPLASTIC, STD, WHITE, SOLID, 24" FOR STOP LINE	LF			21		28		38		78		40				205		1487	
711-11-141	THERMOPLASTIC, STD., WHITE, 2-4 DOTTED GUIDE LINE/ 6-10 DOTTED EXT., 6"	GM	0.017		0.017						0.031		0.040				0.105		0.966	
711-11-160	THERMOPLASTIC, STANDARD, WHITE, MESSAGE OR SYMBOL	EA							6		12						18		33	
711-11-170	THERMOPLASTIC, STD, WHITE, ARROWS	EA	5		1		7		11		16		7				47		226	
711-11-180	THERMOPLASTIC, STANDARD, WHITE, YIELD LINE	LF									15						15		15	
711-11-224	THERMOPLASTIC, STD, YELLOW, SOLID, 18"	LF									9						9		1030	
711-11-241	THERMOPLASTIC, STD., YELLOW, 2-4 DOTTED GUIDE LINE/ 6-10 DOTTED EXT., 6"	GM									0.025						0		0.805	
711-14-123	THERMOPLASTIC, PREFORMED, WHITE, SOLID, 12" FOR CROSSWALK	LF									304						304		2617	
711-14-125	THERMOPLASTIC, PREFORMED, WHITE, SOLID, 24" FOR CROSSWALK	LF									232						232		2220	
711-16-101	THERMOPLASTIC, STANDARD-OTHER SURFACES, WHITE, SOLID, 6"	GM	0.344		0.285		0.374		0.304		0.252		0.194				1.753		14.841	
711-16-102	THERMOPLASTIC, STANDARD-OTHER SURFACES, WHITE, SOLID, 8"	GM			0.020		0.016		0.095		0.104		0.114				0.349		0.497	
711-16-131	THERMOPLASTIC, OTHER SURFACES, WHITE, SKIP, 6", 10-30 SKIP OR 3-9 LANE DROP	GM	0.265		0.242		0.268		0.237		0.053		0.106				1.171		10.882	
711-16-133	THERMOPLASTIC, STANDARD-OTHER SURFACES WHITE, SKIP, 12"-APPROACH TO TOLL PLAZA OR 3-9 LANE DROP	GM					0.043		0.104								0.147		0.147	
711-16-201	THERMOPLASTIC, STANDARD-OTHER SURFACES, YELLOW, SOLID, 6"	GM	0.265		0.246		0.269		0.248		0.142		0.152				1.322		11.724	
711-16-202	THERMOPLASTIC, STANDARD-OTHER SURFACES, YELLOW, SOLID, 8"	GM											0.012				0.012		0.012	

REVISIONS				JAMES E. BRADFORD, P.E. P.E. LICENSE NUMBER 68276 DEWBERRY ENGINEERS INC. 800 NORTH MAGNOLIA AVENUE, STE. 1000 ORLANDO, FL 32803	OSCEOLA COUNTY TRANSPORTATION AND TRANSIT			TABULATION OF QUANTITIES	SHEET NO. S-7
DATE	DESCRIPTION	DATE	DESCRIPTION		ROAD NO.	COUNTY	FINANCIAL PROJECT ID		
					530	OSCEOLA	PS-20-11479-DG		

THE OFFICIAL RECORD OF THIS SHEET IS THE ELECTRONIC FILE DIGITALLY SIGNED AND SEALED UNDER RULE 61G15-23.004, F.A.C.

GENERAL NOTES

1. IT SHOULD BE NOTED THAT EXISTING SIGNAGE REFLECTS INVENTORY DATA COLLECTED DURING PLANS PREPARATION AND IT IS POSSIBLE THAT ADDITIONAL SIGNS MAY BE PRESENT AT THE TIME OF CONSTRUCTION. COORDINATE THE DISPOSITION OF SUCH SIGNS WITH THE ENGINEER-OF-RECORD.
2. REFLECTIVE PAVEMENT MARKERS ARE NOT TO BE PLACED ON SIDE STREET CENTERLINES, UNLESS OTHERWISE NOTED ON THE PLANS.
3. ALL SIGN PANELS TO BE FABRICATED UTILIZING ASTM TYPE XI REFLECTIVE SHEETING.

STREET NAME SIGN PANEL DETAILS

EXAMPLE STREET NAME SIGN



FABRICATE PANELS WITH THE FOLLOWING STREET NAMES:

- LUKE RD
- LAKE RD
- NELE RD
- POINTE BLVD
- CARDINAL LN
- TIMBER LN
- GROUSE AVE
- RUSTIC DR
- FELLS LN

GENERAL NOTES:

- TEXT SHALL BE MIXED UPPER/LOWER CASE
- GREEN BACKGROUND WITH 0.5" WHITE BORDER AND WHITE LEGEND
- ALL OTHER DETAILS TO BE PER THE STANDARD HIGHWAY SIGNS
- SHOP DRAWINGS ARE REQUIRED PRIOR TO FABRICATION

EXAMPLE STREET NAME SIGN (REDUCED LETTER HEIGHT)



FABRICATE PANELS WITH THE FOLLOWING STREET NAMES:

- BOGGY CREEK RD
- MORNINGSIDE DR (X2)
- GREAT OAKS BLVD
- LEE VISTA BLVD
- LAKE POINTE DR
- FISH CAMP RD
- HOLIDAY WOODS DR
- CRYSTAL BREEZE DR
- CREEK BANK DR
- HIGH PLAINS LN
- TINDELL ACRES RD
- LAKES EDGE LN
- FALLS COVE BLVD
- WILL HUGHEY RD

EXAMPLE STREET NAME SIGN (REDUCED LETTER HEIGHT & FONT)

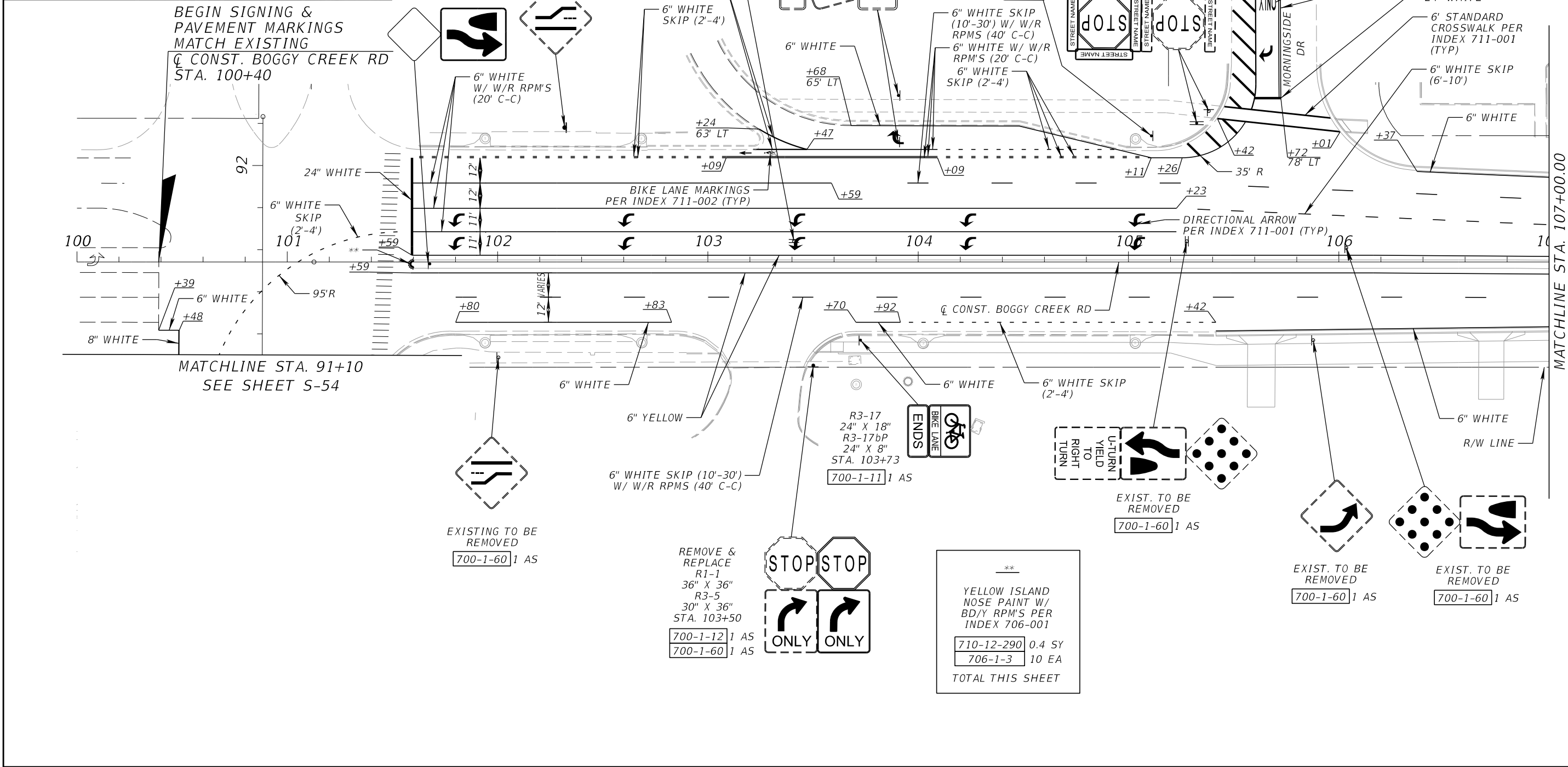
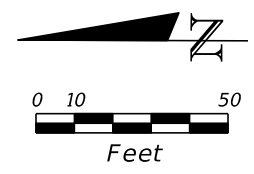
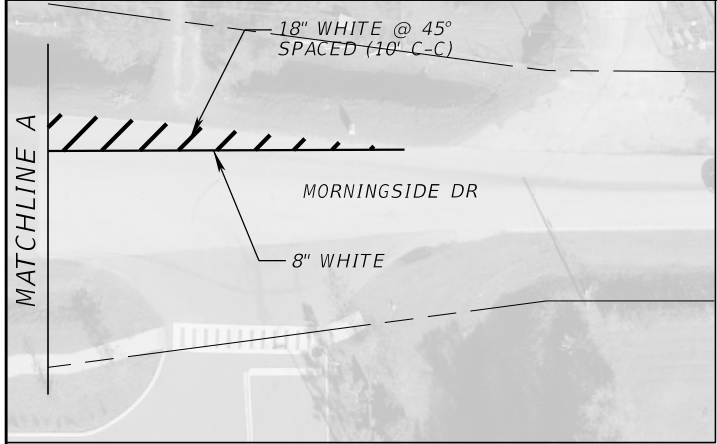


FABRICATE PANELS WITH THE FOLLOWING STREET NAMES:

- SPRINGLAKE VILLAGE RD
- GOLDEN SUNBURST LN

REVISIONS				JAMES E. BRADFORD, P.E. P.E. LICENSE NUMBER 68276 DEWBERRY ENGINEERS INC. 800 NORTH MAGNOLIA AVENUE, STE. 1000 ORLANDO, FL 32803	OSCEOLA COUNTY TRANSPORTATION AND TRANSIT			SHEET NO. S-8
DATE	DESCRIPTION	DATE	DESCRIPTION		ROAD NO.	COUNTY	FINANCIAL PROJECT ID	
					530	OSCEOLA	PS-20-11479-DG	

GENERAL NOTES



REVISIONS			
DATE	DESCRIPTION	DATE	DESCRIPTION

JAMES E. BRADFORD, P.E.
 P.E. LICENSE NUMBER 68276
 DEWBERRY ENGINEERS INC.
 800 NORTH MAGNOLIA AVENUE, STE. 1000
 ORLANDO, FL 32803

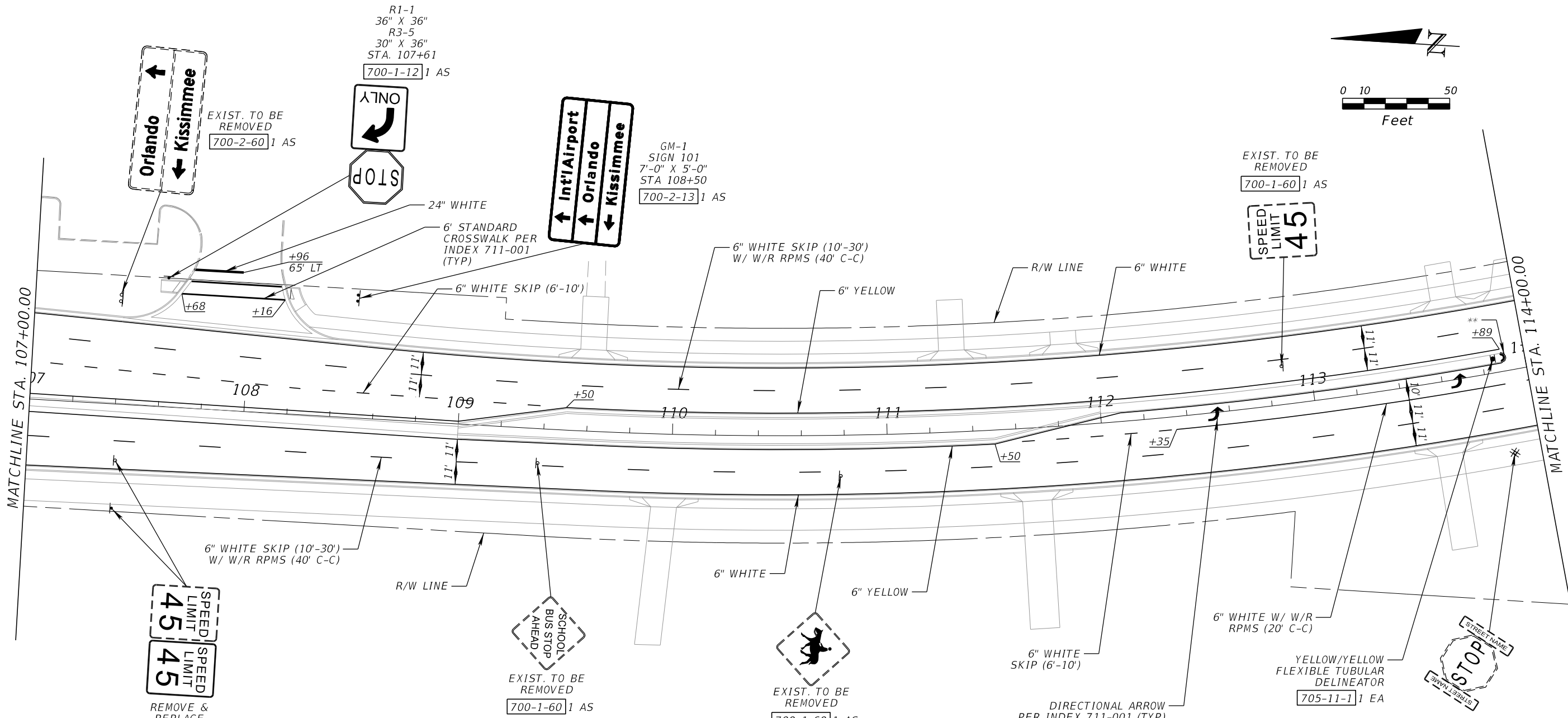
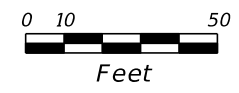
OSCEOLA COUNTY TRANSPORTATION AND TRANSIT		
ROAD NO.	COUNTY	FINANCIAL PROJECT ID
530	OSCEOLA	PS-20-11479-DG

**SIGNING AND PAVEMENT
MARKING PLAN**

SHEET NO.
S-9

**
 YELLOW ISLAND
 NOSE PAINT W/
 BD/Y RPM'S PER
 INDEX 706-001
 710-12-290 0.4 SY
 706-1-3 10 EA
 TOTAL THIS SHEET

THE OFFICIAL RECORD OF THIS SHEET IS THE ELECTRONIC FILE DIGITALLY SIGNED AND SEALED UNDER RULE 61G15-23.004, F.A.C.



R1-1
36" X 36"
R3-5
30" X 36"
STA. 107+61
700-1-12 1 AS

EXIST. TO BE REMOVED
700-2-60 1 AS

GM-1
SIGN 101
7'-0" X 5'-0"
STA 108+50
700-2-13 1 AS

EXIST. TO BE REMOVED
700-1-60 1 AS

SPEED LIMIT 45

SPEED LIMIT 45
SPEED LIMIT 45

REMOVE & REPLACE
R2-1
36" X 48"
STA. 105+88
700-1-12 1 AS
700-1-60 1 AS

**

YELLOW ISLAND
NOSE PAINT W/
BD/Y RPM'S PER
INDEX 706-001

710-12-290 0.4 SY
706-1-3 10 EA

TOTAL THIS SHEET

SCHOOL BUS STOP AHEAD

EXIST. TO BE REMOVED
700-1-60 1 AS

EXIST. TO BE REMOVED
700-1-60 1 AS

STOP

EXIST. TO BE REMOVED
700-1-60 1 AS

REVISIONS			
DATE	DESCRIPTION	DATE	DESCRIPTION

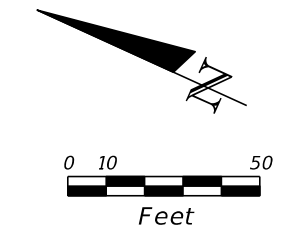
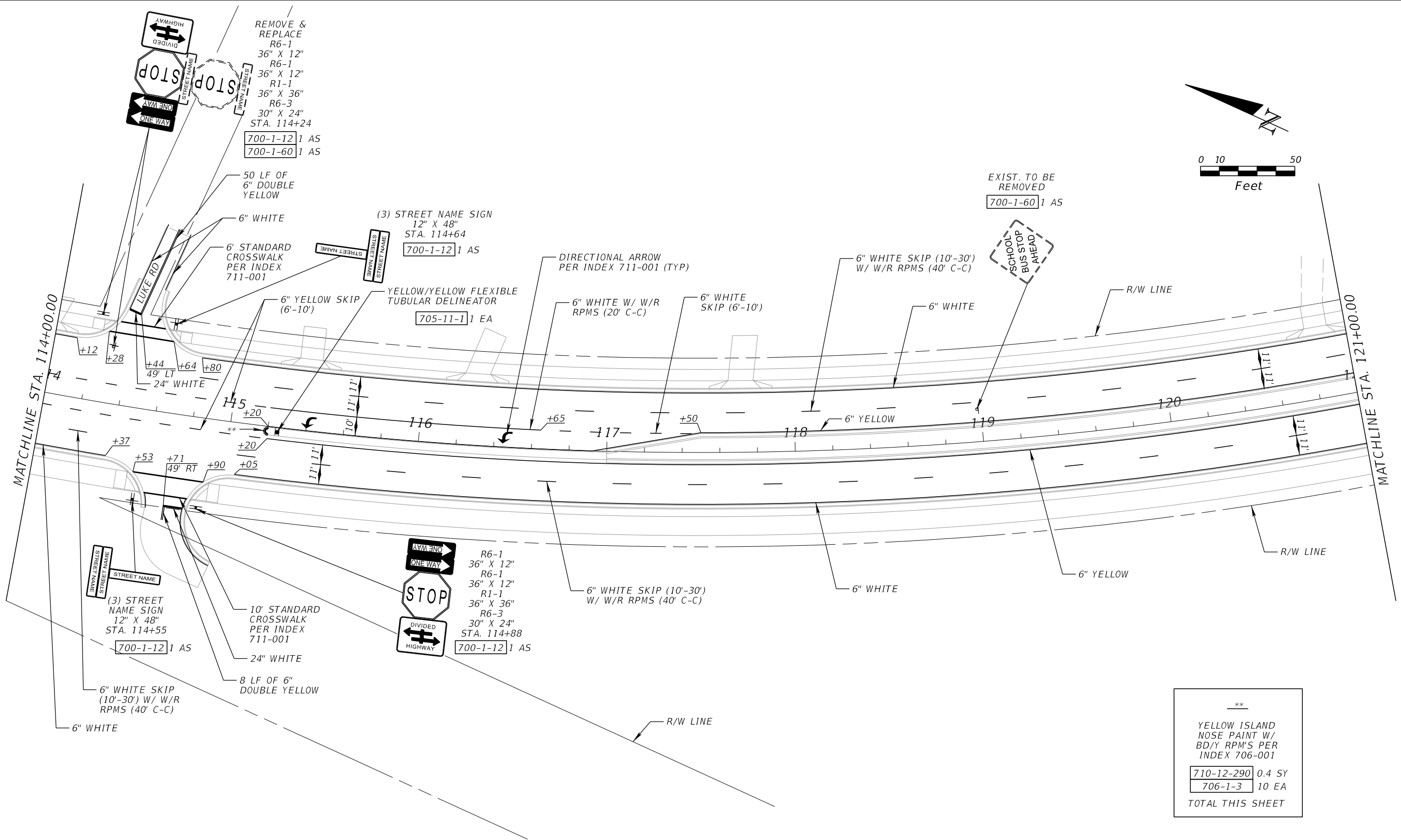
JAMES E. BRADFORD, P.E.
P.E. LICENSE NUMBER 68276
DEWBERRY ENGINEERS INC.
800 NORTH MAGNOLIA AVENUE, STE. 1000
ORLANDO, FL 32803

OSCEOLA COUNTY TRANSPORTATION AND TRANSIT		
ROAD NO.	COUNTY	FINANCIAL PROJECT ID
530	OSCEOLA	PS-20-11479-DG

**SIGNING AND PAVEMENT
MARKING PLAN**

SHEET NO.
S-10

THE OFFICIAL RECORD OF THIS SHEET IS THE ELECTRONIC FILE DIGITALLY SIGNED AND SEALED UNDER RULE 61G15-23.004, F.A.C.



**

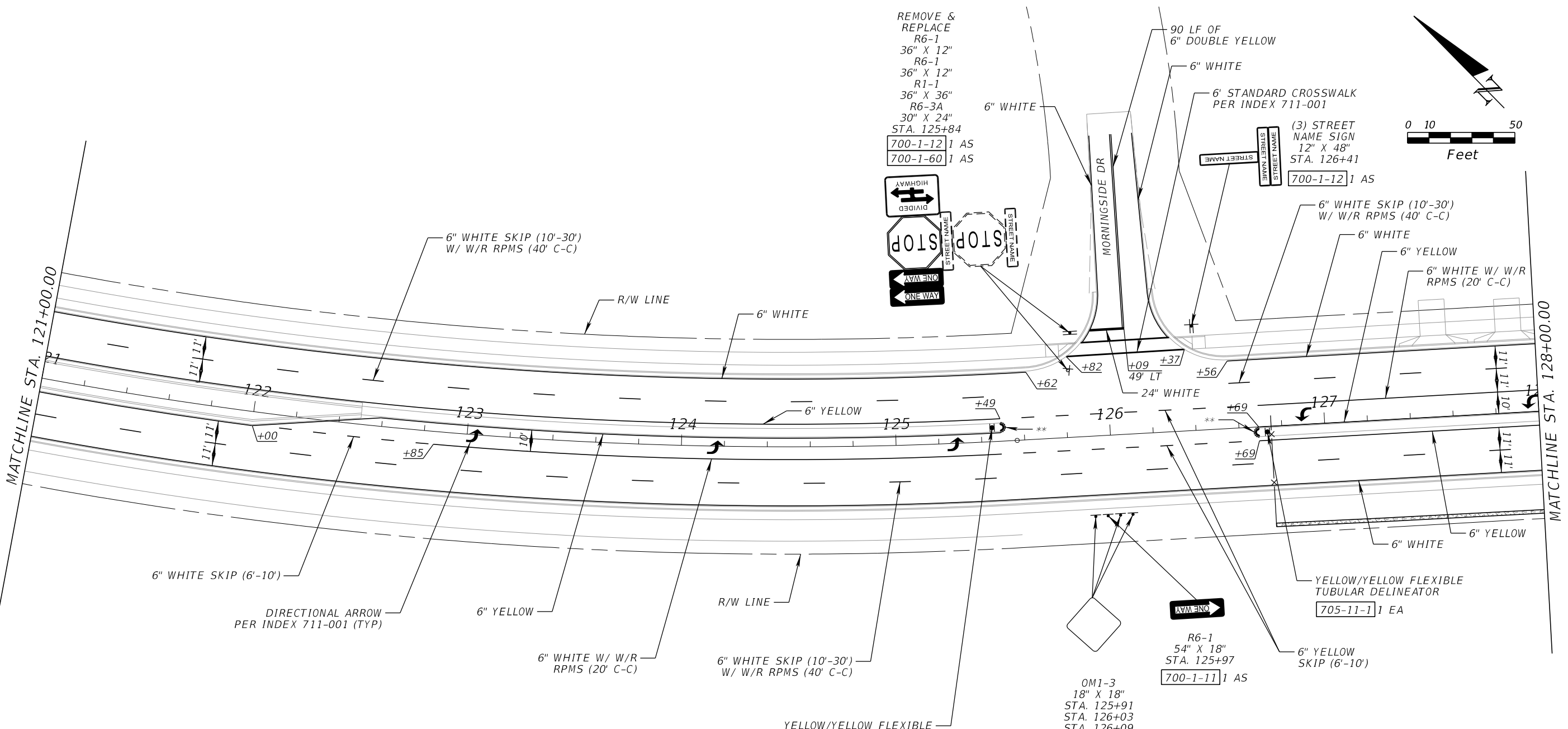
YELLOW ISLAND
NOSE PAINT W/
BD/Y RPM'S PER
INDEX 706-001

710-12-290	0.4 SY
706-1-3	10 EA

TOTAL THIS SHEET

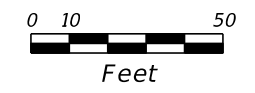
REVISIONS				JAMES E. BRADFORD, P.E. P.E. LICENSE NUMBER 68276 DEWBERRY ENGINEERS INC. 800 NORTH MAGNOLIA AVENUE, STE. 1000 ORLANDO, FL 32803	OSCEOLA COUNTY TRANSPORTATION AND TRANSIT			SIGNING AND PAVEMENT MARKING PLAN	SHEET NO. S-11
DATE	DESCRIPTION	DATE	DESCRIPTION		ROAD NO.	COUNTY	FINANCIAL PROJECT ID		
					530	OSCEOLA	PS-20-11479-DG		

THE OFFICIAL RECORD OF THIS SHEET IS THE ELECTRONIC FILE DIGITALLY SIGNED AND SEALED UNDER RULE 61G15-23.004, F.A.C.



REMOVE & REPLACE
 R6-1
 36" X 12"
 R6-1
 36" X 12"
 R1-1
 36" X 36"
 R6-3A
 30" X 24"
 STA. 125+84
 700-1-12 1 AS
 700-1-60 1 AS

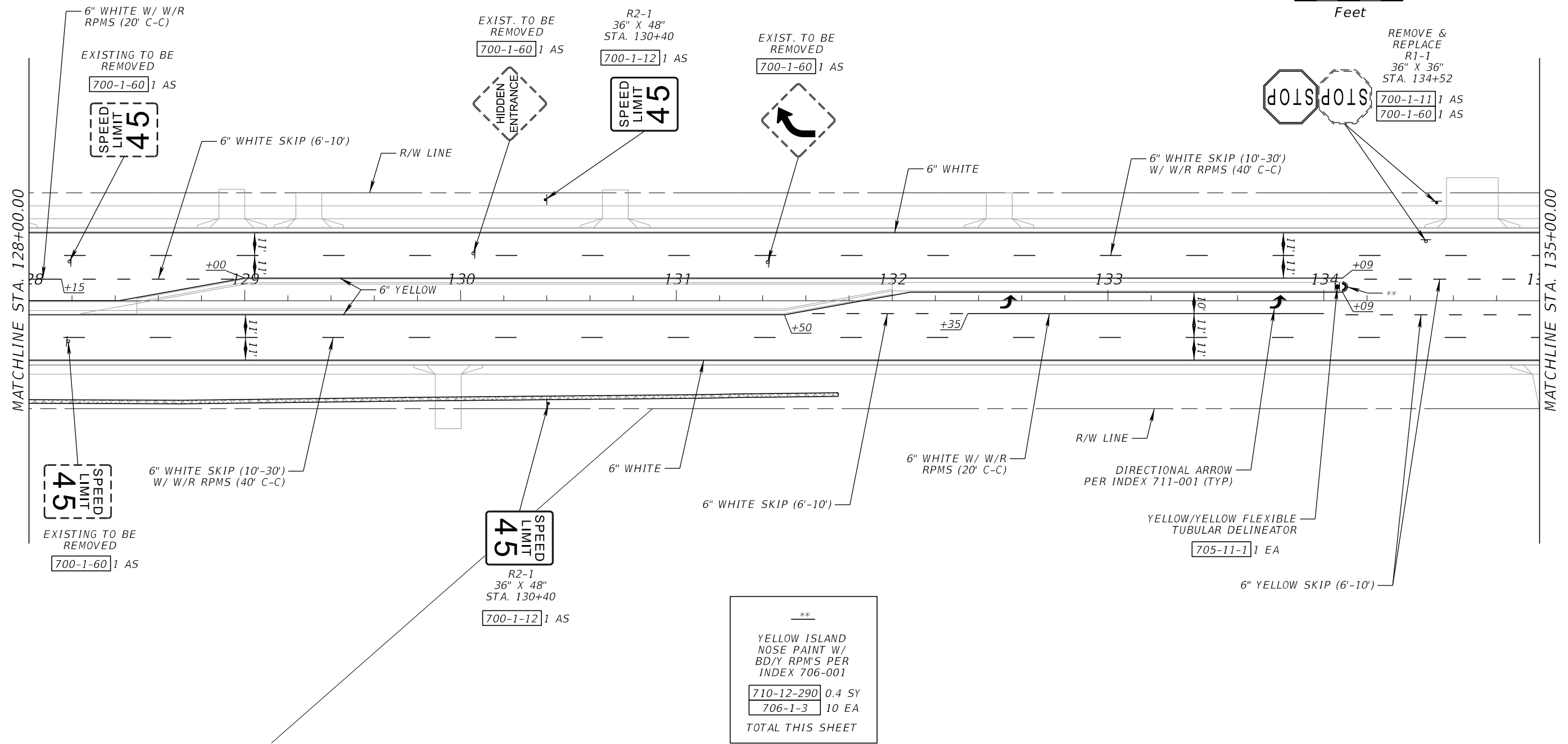
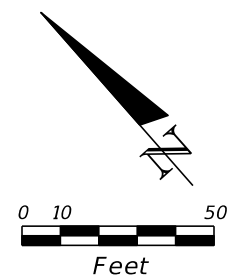
90 LF OF
 6" DOUBLE YELLOW
 6" WHITE
 6' STANDARD CROSSWALK
 PER INDEX 711-001
 (3) STREET
 NAME SIGN
 12" X 48"
 STA. 126+41
 700-1-12 1 AS



**
 YELLOW ISLAND
 NOSE PAINT W/
 BD/Y RPM'S PER
 INDEX 706-001
 710-12-290 0.9 SY
 706-1-3 20 EA
 TOTAL THIS SHEET

REVISIONS				JAMES E. BRADFORD, P.E. P.E. LICENSE NUMBER 68276 DEWBERRY ENGINEERS INC. 800 NORTH MAGNOLIA AVENUE, STE. 1000 ORLANDO, FL 32803	OSCEOLA COUNTY TRANSPORTATION AND TRANSIT			SIGNING AND PAVEMENT MARKING PLAN	SHEET NO.
DATE	DESCRIPTION	DATE	DESCRIPTION		ROAD NO.	COUNTY	FINANCIAL PROJECT ID		
					530	OSCEOLA	PS-20-11479-DG		S-12

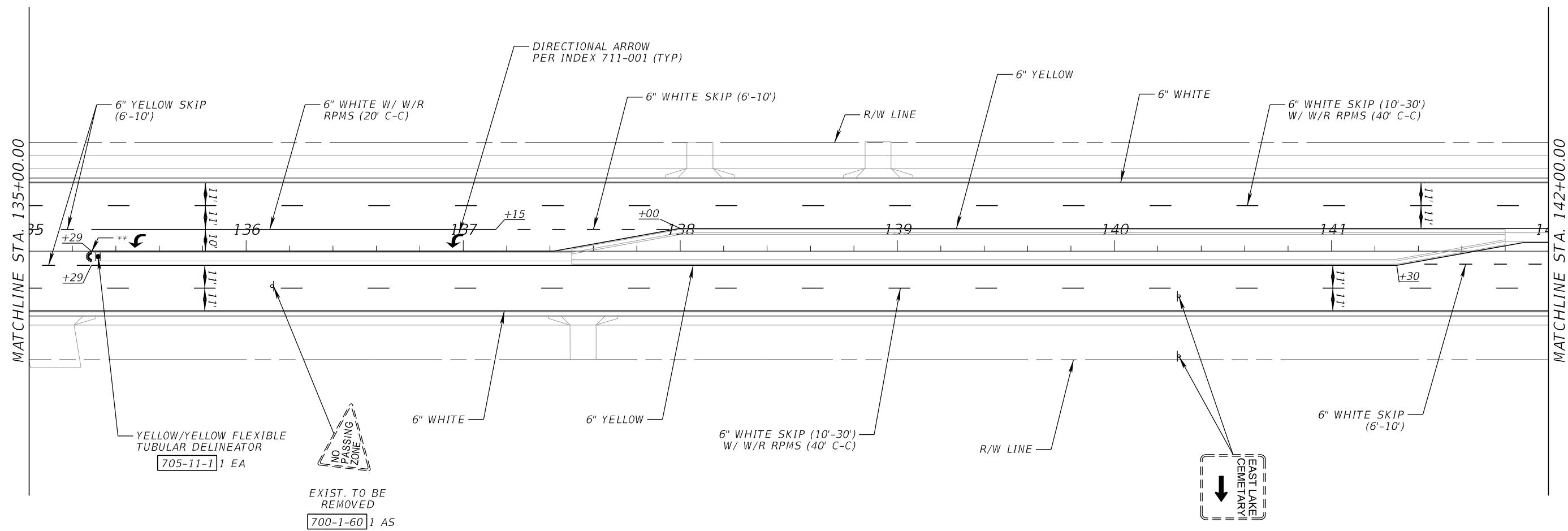
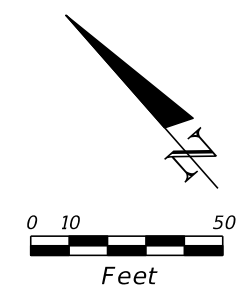
THE OFFICIAL RECORD OF THIS SHEET IS THE ELECTRONIC FILE DIGITALLY SIGNED AND SEALED UNDER RULE 61G15-23.004, F.A.C.



**
 YELLOW ISLAND
 NOSE PAINT W/
 BD/Y RPM'S PER
 INDEX 706-001
 710-12-290 0.4 SY
 706-1-3 10 EA
 TOTAL THIS SHEET

REVISIONS				JAMES E. BRADFORD, P.E. P.E. LICENSE NUMBER 68276 DEWBERRY ENGINEERS INC. 800 NORTH MAGNOLIA AVENUE, STE. 1000 ORLANDO, FL 32803	OSCEOLA COUNTY TRANSPORTATION AND TRANSIT			SIGNING AND PAVEMENT MARKING PLAN	SHEET NO.
DATE	DESCRIPTION	DATE	DESCRIPTION		ROAD NO.	COUNTY	FINANCIAL PROJECT ID		
					530	OSCEOLA	PS-20-11479-DG		S-13

THE OFFICIAL RECORD OF THIS SHEET IS THE ELECTRONIC FILE DIGITALLY SIGNED AND SEALED UNDER RULE 61G15-23.004, F.A.C.



**

YELLOW ISLAND
NOSE PAINT W/
BD/Y RPM'S PER
INDEX 706-001

710-12-290	0.4 SY
706-1-3	10 EA

TOTAL THIS SHEET

EAST LAKE
CEMETARY

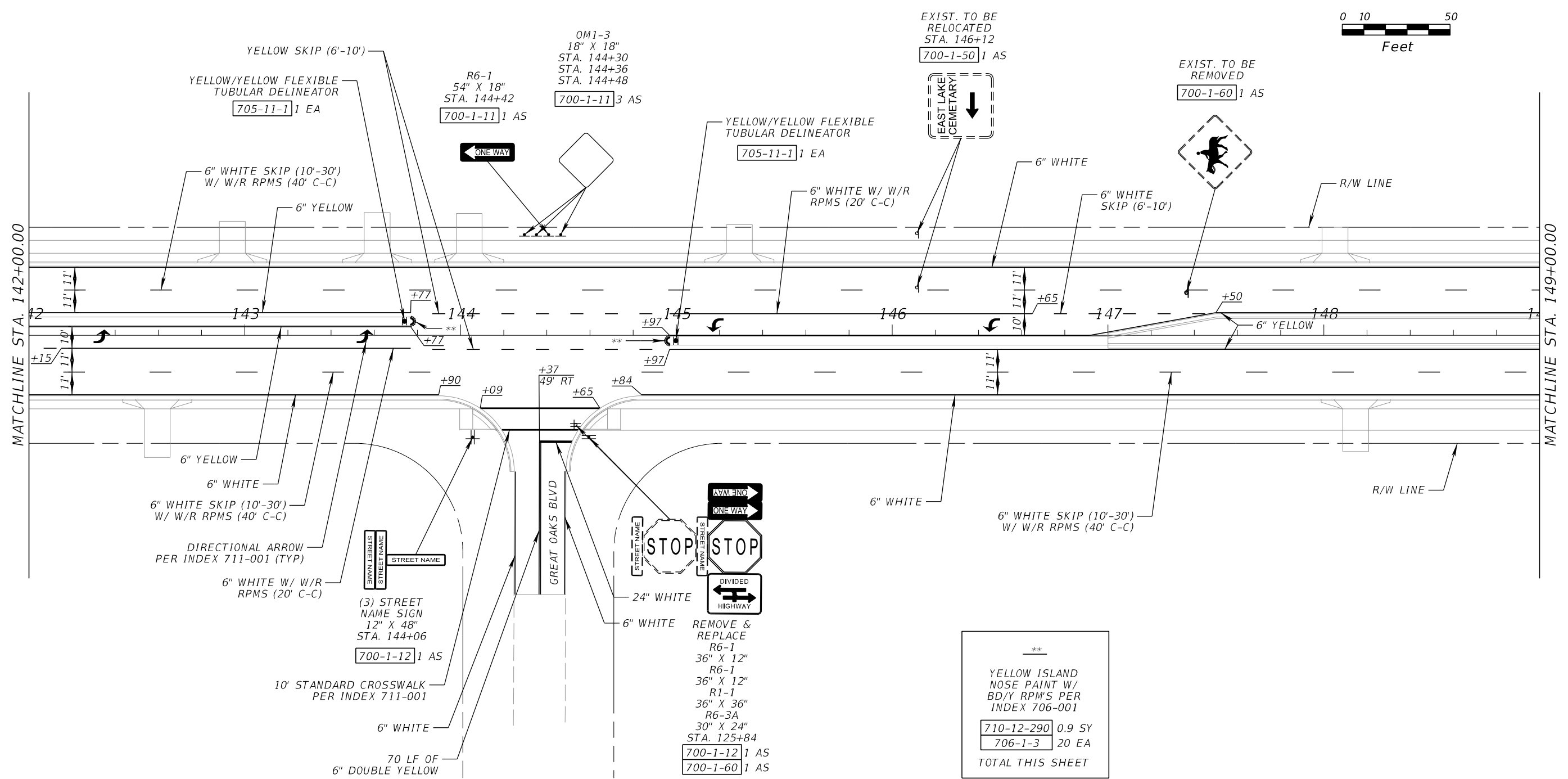
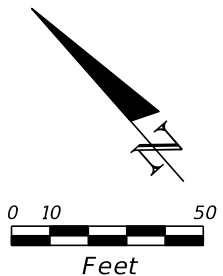
↓

EXIST. TO BE
RELOCATED
STA. 140+30

700-1-50	1 AS
----------	------

REVISIONS				JAMES E. BRADFORD, P.E. P.E. LICENSE NUMBER 68276 DEWBERRY ENGINEERS INC. 800 NORTH MAGNOLIA AVENUE, STE. 1000 ORLANDO, FL 32803	OSCEOLA COUNTY TRANSPORTATION AND TRANSIT			SIGNING AND PAVEMENT MARKING PLAN	SHEET NO.
DATE	DESCRIPTION	DATE	DESCRIPTION		ROAD NO.	COUNTY	FINANCIAL PROJECT ID		S-14
					530	OSCEOLA	PS-20-11479-DG		

THE OFFICIAL RECORD OF THIS SHEET IS THE ELECTRONIC FILE DIGITALLY SIGNED AND SEALED UNDER RULE 61G15-23.004, F.A.C.



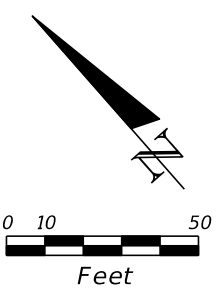
(3) STREET NAME SIGN
12" X 48"
STA. 144+06
700-1-12 1 AS

REMOVE & REPLACE
R6-1 36" X 12"
R6-1 36" X 12"
R1-1 36" X 36"
R6-3A 30" X 24"
STA. 125+84
700-1-12 1 AS
700-1-60 1 AS

**
YELLOW ISLAND NOSE PAINT W/
BD/Y RPM'S PER INDEX 706-001
710-12-290 0.9 SY
706-1-3 20 EA
TOTAL THIS SHEET

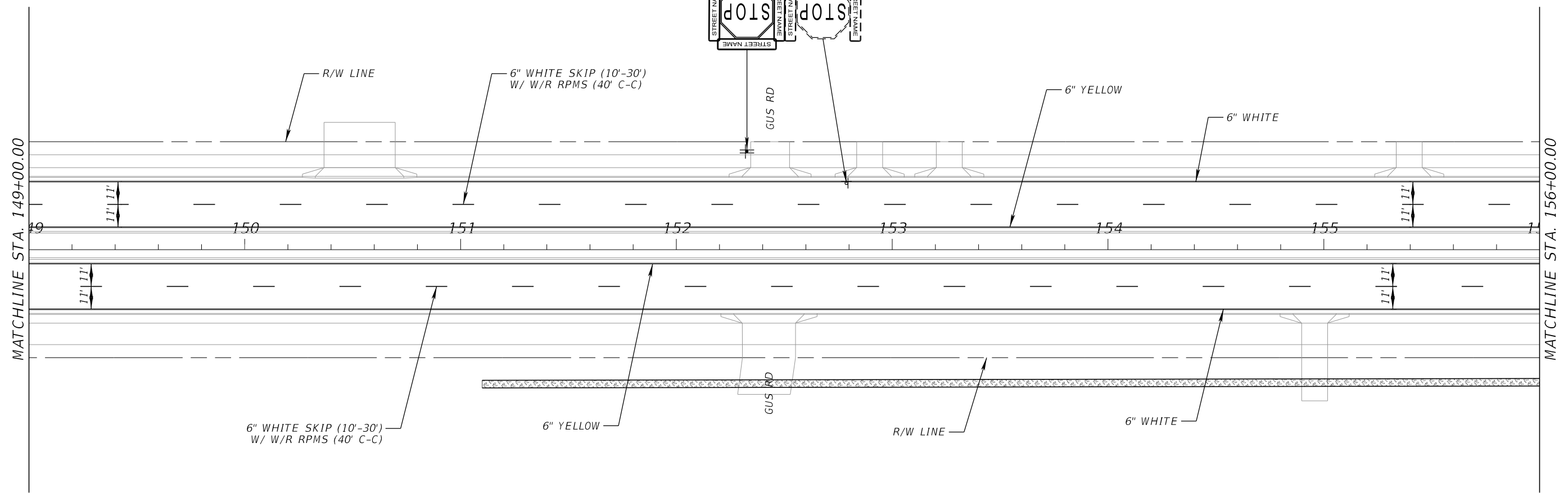
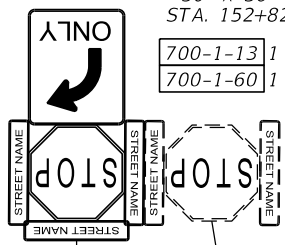
REVISIONS				JAMES E. BRADFORD, P.E. P.E. LICENSE NUMBER 68276 DEWBERRY ENGINEERS INC. 800 NORTH MAGNOLIA AVENUE, STE. 1000 ORLANDO, FL 32803	OSCEOLA COUNTY TRANSPORTATION AND TRANSIT			SIGNING AND PAVEMENT MARKING PLAN	SHEET NO.
DATE	DESCRIPTION	DATE	DESCRIPTION		ROAD NO.	COUNTY	FINANCIAL PROJECT ID		
						530	OSCEOLA		PS-20-11479-DG

THE OFFICIAL RECORD OF THIS SHEET IS THE ELECTRONIC FILE DIGITALLY SIGNED AND SEALED UNDER RULE 61G15-23.004, F.A.C.



(3) STREET NAME SIGN
 12" X 48"
 R1-1
 36" X 36"
 R3-5
 30" X 36"
 STA. 152+82

700-1-13 1 AS
 700-1-60 1 AS



6" WHITE SKIP (10'-30')
 W/ W/R RPMS (40' C-C)

6" YELLOW

R/W LINE

6" WHITE

JAMES E. BRADFORD, P.E.
 P.E. LICENSE NUMBER 68276
 DEWBERRY ENGINEERS INC.
 800 NORTH MAGNOLIA AVENUE, STE. 1000
 ORLANDO, FL 32803

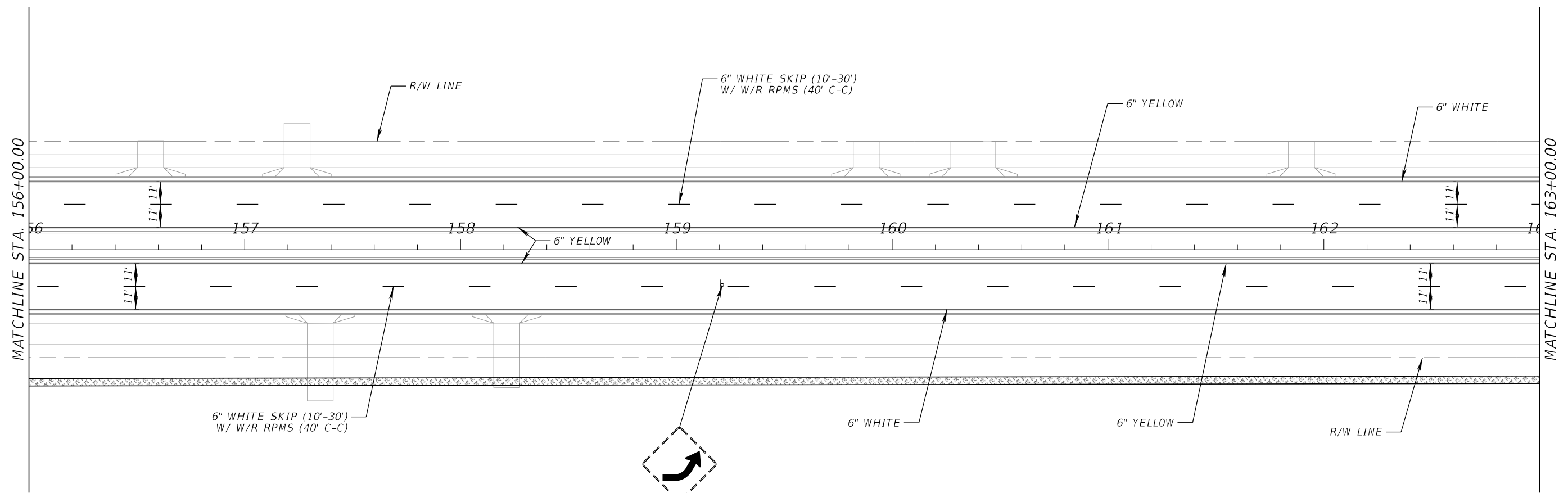
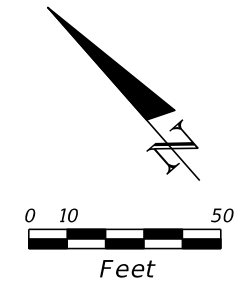
OSCEOLA COUNTY TRANSPORTATION AND TRANSIT		
ROAD NO.	COUNTY	FINANCIAL PROJECT ID
530	OSCEOLA	PS-20-11479-DG

**SIGNING AND PAVEMENT
MARKING PLAN**

SHEET NO.
S-16

REVISIONS			
DATE	DESCRIPTION	DATE	DESCRIPTION

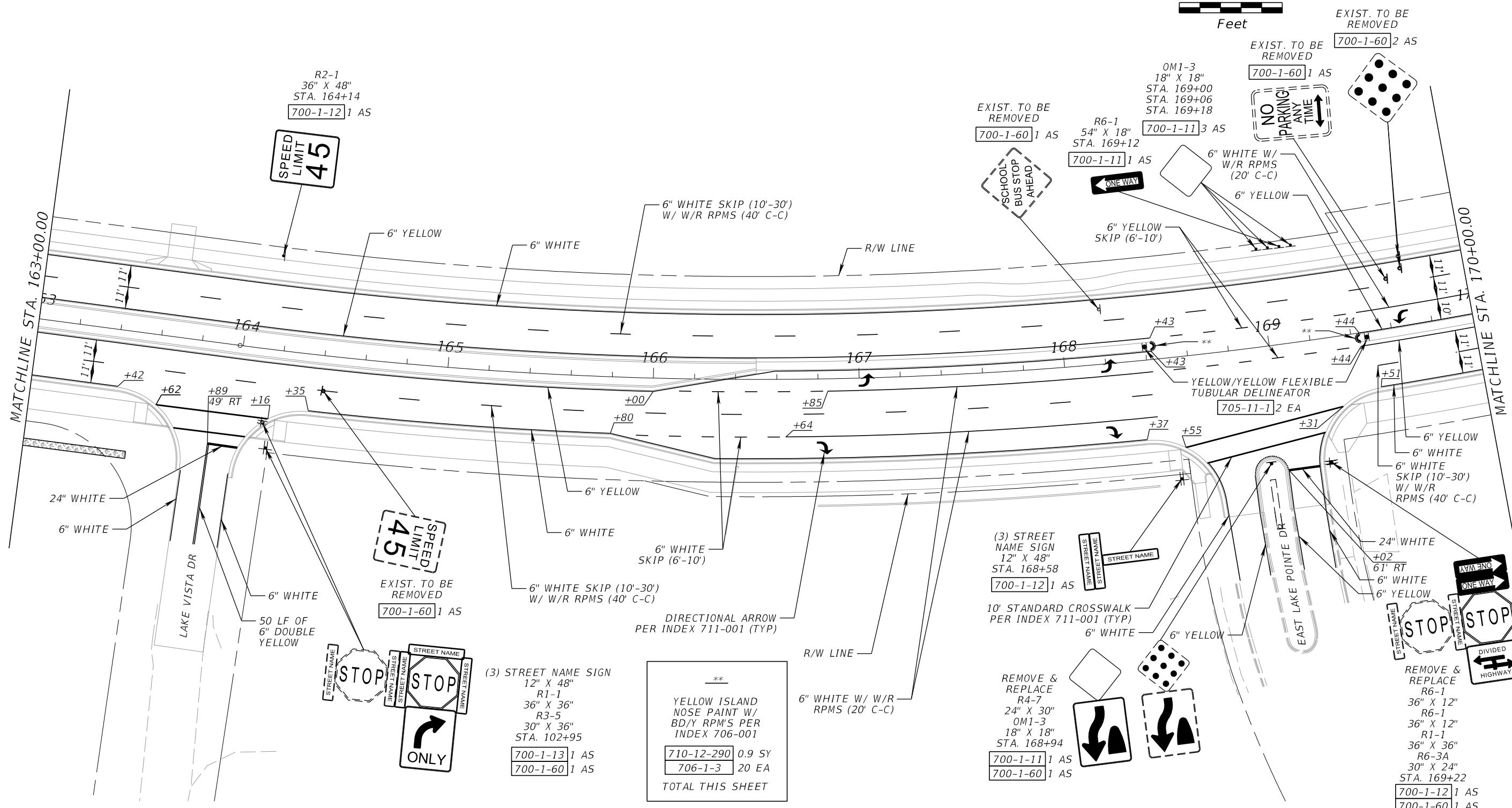
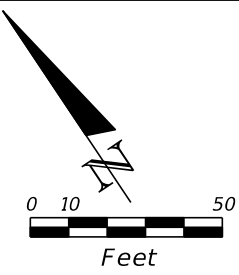
THE OFFICIAL RECORD OF THIS SHEET IS THE ELECTRONIC FILE DIGITALLY SIGNED AND SEALED UNDER RULE 61G15-23.004, F.A.C.



EXIST. TO BE REMOVED
 700-1-60 1 AS

REVISIONS				JAMES E. BRADFORD, P.E. P.E. LICENSE NUMBER 68276 DEWBERRY ENGINEERS INC. 800 NORTH MAGNOLIA AVENUE, STE. 1000 ORLANDO, FL 32803	OSCEOLA COUNTY TRANSPORTATION AND TRANSIT			SIGNING AND PAVEMENT MARKING PLAN	SHEET NO.
DATE	DESCRIPTION	DATE	DESCRIPTION		ROAD NO.	COUNTY	FINANCIAL PROJECT ID		
					530	OSCEOLA	PS-20-11479-DG		S-17

THE OFFICIAL RECORD OF THIS SHEET IS THE ELECTRONIC FILE DIGITALLY SIGNED AND SEALED UNDER RULE 61G15-23.004, F.A.C.



R2-1
36" X 48"
STA. 164+14
700-1-12 1 AS

SPEED
LIMIT
45

EXIST. TO BE
REMOVED
700-1-60 1 AS

SCHOOL
BUS STOP
AHEAD

R6-1
54" X 18"
STA. 169+12
700-1-11 1 AS

ONE WAY

OM1-3
18" X 18"
STA. 169+00
STA. 169+06
STA. 169+18
700-1-11 3 AS

EXIST. TO BE
REMOVED
700-1-60 1 AS

NO
PARKING
ANY
TIME

EXIST. TO BE
REMOVED
700-1-60 2 AS

STOP

SPEED
LIMIT
45

EXIST. TO BE
REMOVED
700-1-60 1 AS

STOP
STOP
ONLY

(3) STREET NAME SIGN
12" X 48"
R1-1
36" X 36"
R3-5
30" X 36"
STA. 102+95
700-1-13 1 AS
700-1-60 1 AS

**
YELLOW ISLAND
NOSE PAINT W/
BD/Y RPM'S PER
INDEX 706-001
710-12-290 0.9 SY
706-1-3 20 EA
TOTAL THIS SHEET

(3) STREET
NAME SIGN
12" X 48"
STA. 168+58
700-1-12 1 AS

10' STANDARD CROSSWALK
PER INDEX 711-001 (TYP)
6" WHITE

REMOVE &
REPLACE
R4-7
24" X 30"
OM1-3
18" X 18"
STA. 168+94
700-1-11 1 AS
700-1-60 1 AS

STOP
STOP
DIVIDED
HIGHWAY

REMOVE &
REPLACE
R6-1
36" X 12"
R6-1
36" X 12"
R1-1
36" X 36"
R6-3A
30" X 24"
STA. 169+22
700-1-12 1 AS
700-1-60 1 AS

REVISIONS			
DATE	DESCRIPTION	DATE	DESCRIPTION

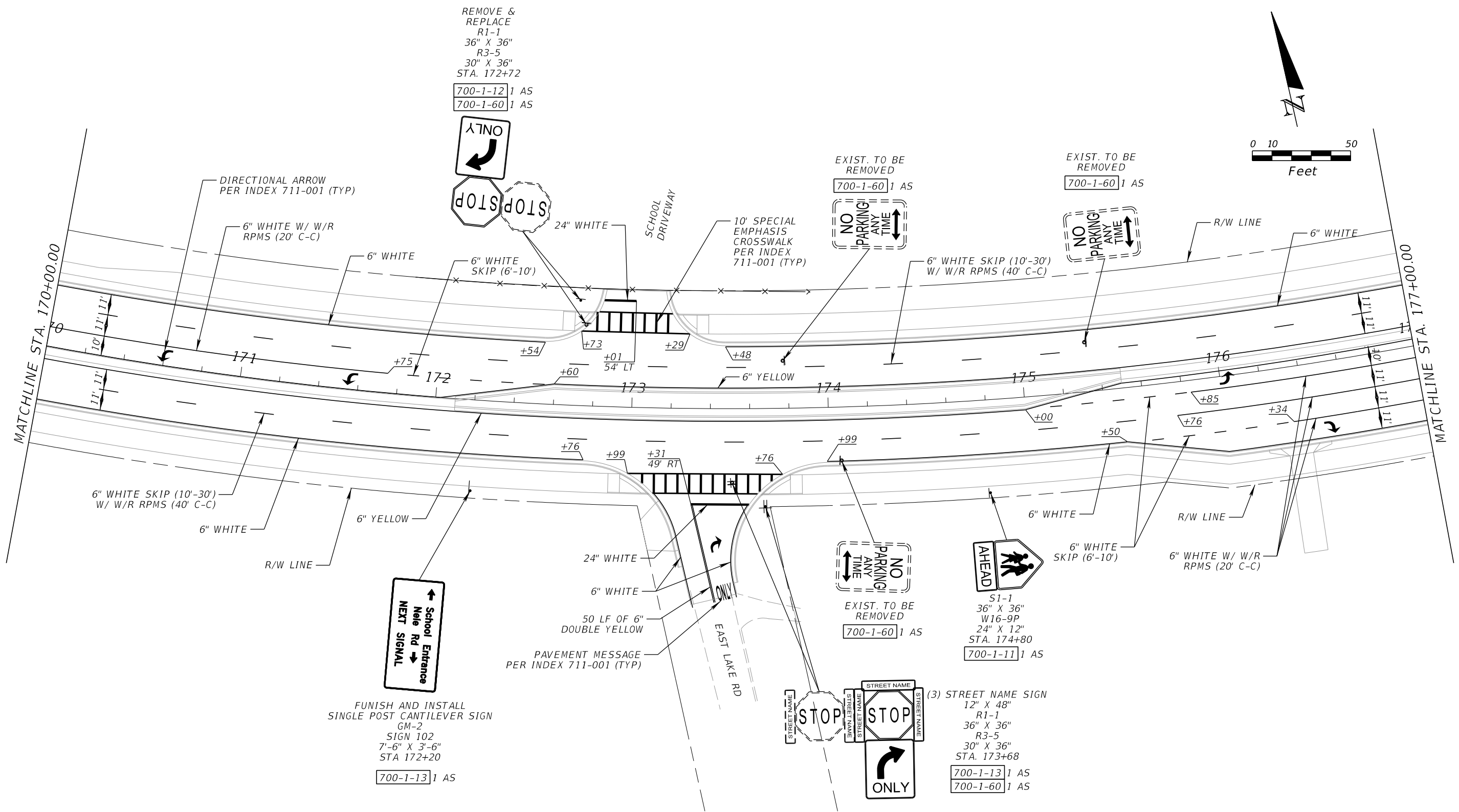
JAMES E. BRADFORD, P.E.
P.E. LICENSE NUMBER 68276
DEWBERRY ENGINEERS INC.
800 NORTH MAGNOLIA AVENUE, STE. 1000
ORLANDO, FL 32803

OSCEOLA COUNTY TRANSPORTATION AND TRANSIT		
ROAD NO.	COUNTY	FINANCIAL PROJECT ID
530	OSCEOLA	PS-20-11479-DG

**SIGNING AND PAVEMENT
MARKING PLAN**

SHEET
NO.
S-18

THE OFFICIAL RECORD OF THIS SHEET IS THE ELECTRONIC FILE DIGITALLY SIGNED AND SEALED UNDER RULE 61G15-23.004, F.A.C.



REMOVE & REPLACE
 R1-1
 36" X 36"
 R3-5
 30" X 36"
 STA. 172+72
 700-1-12 1 AS
 700-1-60 1 AS

EXIST. TO BE REMOVED
 700-1-60 1 AS

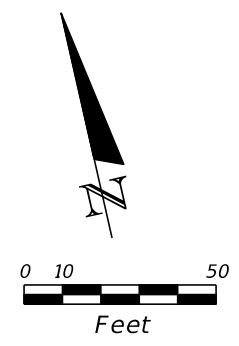
EXIST. TO BE REMOVED
 700-1-60 1 AS

EXIST. TO BE REMOVED
 700-1-60 1 AS

S1-1
 36" X 36"
 W16-9P
 24" X 12"
 STA. 174+80
 700-1-11 1 AS

(3) STREET NAME SIGN
 12" X 48"
 R1-1
 36" X 36"
 R3-5
 30" X 36"
 STA. 173+68
 700-1-13 1 AS
 700-1-60 1 AS

School Entrance
 Next Rd
 Next Signal
 FINISH AND INSTALL
 SINGLE POST CANTILEVER SIGN
 GM-2
 SIGN 102
 7'-6" X 3'-6"
 STA 172+20
 700-1-13 1 AS



REVISIONS			
DATE	DESCRIPTION	DATE	DESCRIPTION

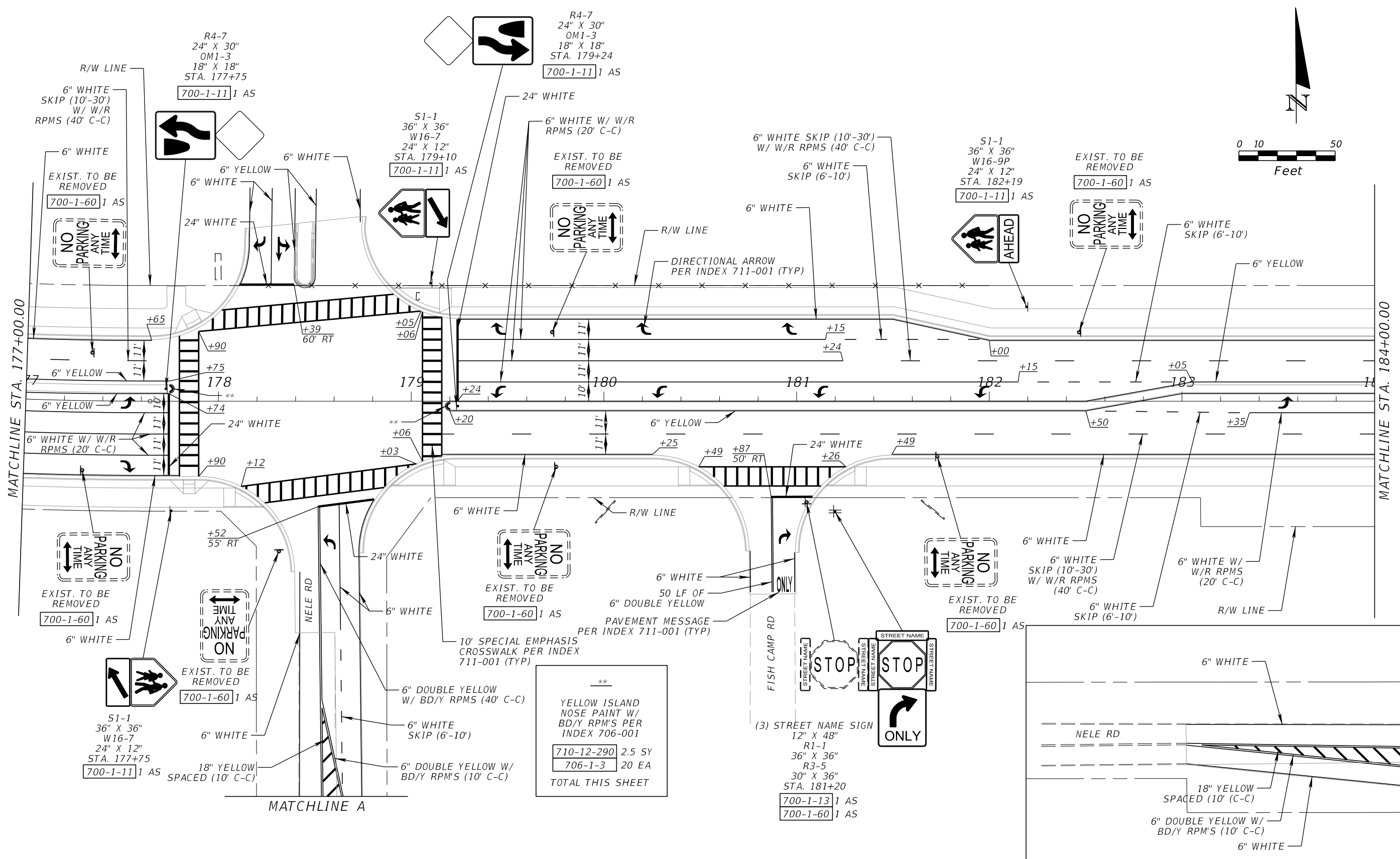
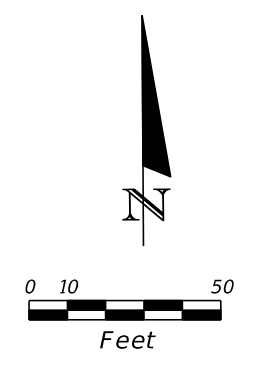
JAMES E. BRADFORD, P.E.
 P.E. LICENSE NUMBER 68276
 DEWBERRY ENGINEERS INC.
 800 NORTH MAGNOLIA AVENUE, STE. 1000
 ORLANDO, FL 32803

OSCEOLA COUNTY TRANSPORTATION AND TRANSIT		
ROAD NO.	COUNTY	FINANCIAL PROJECT ID
530	OSCEOLA	PS-20-11479-DG

**SIGNING AND PAVEMENT
 MARKING PLAN**

SHEET NO.
 S-19

THE OFFICIAL RECORD OF THIS SHEET IS THE ELECTRONIC FILE DIGITALLY SIGNED AND SEALED UNDER RULE 61G15-23.004, F.A.C.



**
 YELLOW ISLAND
 NOSE PAINT W/
 BD/Y RPM'S PER
 INDEX 706-001
 710-12-290 2.5 SY
 706-1-3 20 EA
 TOTAL THIS SHEET

(3) STREET NAME SIGN
 12" X 48"
 R1-1
 36" X 36"
 R3-5
 30" X 36"
 STA. 181+20
 700-1-13 1 AS
 700-1-60 1 AS

REVISIONS			
DATE	DESCRIPTION	DATE	DESCRIPTION

JAMES E. BRADFORD, P.E.
 P.E. LICENSE NUMBER 68276
 DEWBERRY ENGINEERS INC.
 800 NORTH MAGNOLIA AVENUE, STE. 1000
 ORLANDO, FL 32803

OSCEOLA COUNTY TRANSPORTATION AND TRANSIT		
ROAD NO.	COUNTY	FINANCIAL PROJECT ID
530	OSCEOLA	PS-20-11479-DG

SIGNING AND PAVEMENT MARKING PLAN		SHEET NO.
		S-20

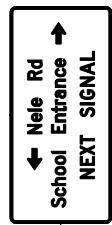
THE OFFICIAL RECORD OF THIS SHEET IS THE ELECTRONIC FILE DIGITALLY SIGNED AND SEALED UNDER RULE 61G15-23.004, F.A.C.

MATCHLINE STA. 184+00.00

MATCHLINE STA. 191+00.00

GM-3
SIGN 103
7'-6" X 3'-6"
STA 185+00
700-2-13 1 AS

EXIST. TO BE REMOVED
700-1-60 1 AS



EXIST. TO BE REMOVED
700-1-60 1 AS

YELLOW/YELLOW FLEXIBLE TUBULAR DELINEATOR
705-11-1 1 EA

REMOVE & REPLACE
R6-1
36" X 12"
R6-1
36" X 12"
R1-1
36" X 36"
R6-3A
30" X 24"
STA. 187+52
700-1-12 1 AS
700-1-60 1 AS



50 LF OF 6" DOUBLE YELLOW

6" WHITE

18" WHITE @ 45° SPACED (10' C-C)

10' SPECIAL EMPHASIS CROSSWALK PER INDEX 711-001

EXIST. TO BE REMOVED
700-1-60 1 AS

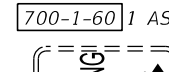


EXIST. TO BE REMOVED
700-1-60 1 AS

6" WHITE SKIP (10'-30') W/ W/R RPMS (40' C-C)



EXIST. TO BE REMOVED
700-1-60 1 AS

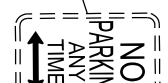


EXIST. TO BE REMOVED
700-1-60 1 AS

11' 11"

11' 11"

11' 11"



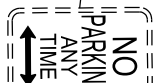
EXIST. TO BE REMOVED
700-1-60 1 AS

6" WHITE

6" YELLOW

DIRECTIONAL ARROW PER INDEX 711-001 (TYP)

6" WHITE W/ W/R RPMS (20' C-C)



EXIST. TO BE REMOVED
700-1-60 1 AS

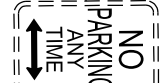
8" WHITE W/ W/R RPMS (10' C-C)

OM1-3
18" X 18"
STA. 187+66
STA. 187+78
STA. 187+84
700-1-11 3 AS

R6-1
54" X 18"
STA. 187+72
700-1-11 1 AS



R3-4
36" X 36"
STA. 188+77
700-1-11 1 AS



EXIST. TO BE REMOVED
700-1-60 1 AS

R/W LINE
6" WHITE SKIP (10'-30') W/ W/R RPMS (40' C-C)

+46 +86 +25

+26 +78 +85 +49

+27 ** +75 R 188 75' R 189

+27 ** +52 +01

**

YELLOW/YELLOW FLEXIBLE TUBULAR DELINEATOR
705-11-1 1 EA

**
YELLOW ISLAND NOSE PAINT W/ BD/Y RPMS PER INDEX 706-001
710-12-290 4.0 SY
706-1-3 28 EA
TOTAL THIS SHEET

REVISIONS			
DATE	DESCRIPTION	DATE	DESCRIPTION

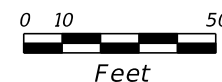
JAMES E. BRADFORD, P.E.
P.E. LICENSE NUMBER 68276
DEWBERRY ENGINEERS INC.
800 NORTH MAGNOLIA AVENUE, STE. 1000
ORLANDO, FL 32803

OSCEOLA COUNTY TRANSPORTATION AND TRANSIT		
ROAD NO.	COUNTY	FINANCIAL PROJECT ID
530	OSCEOLA	PS-20-11479-DG

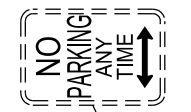
**SIGNING AND PAVEMENT
MARKING PLAN**

SHEET NO.
S-21

THE OFFICIAL RECORD OF THIS SHEET IS THE ELECTRONIC FILE DIGITALLY SIGNED AND SEALED UNDER RULE 61G15-23.004, F.A.C.




EXIST. TO BE REMOVED
700-1-60 1 AS



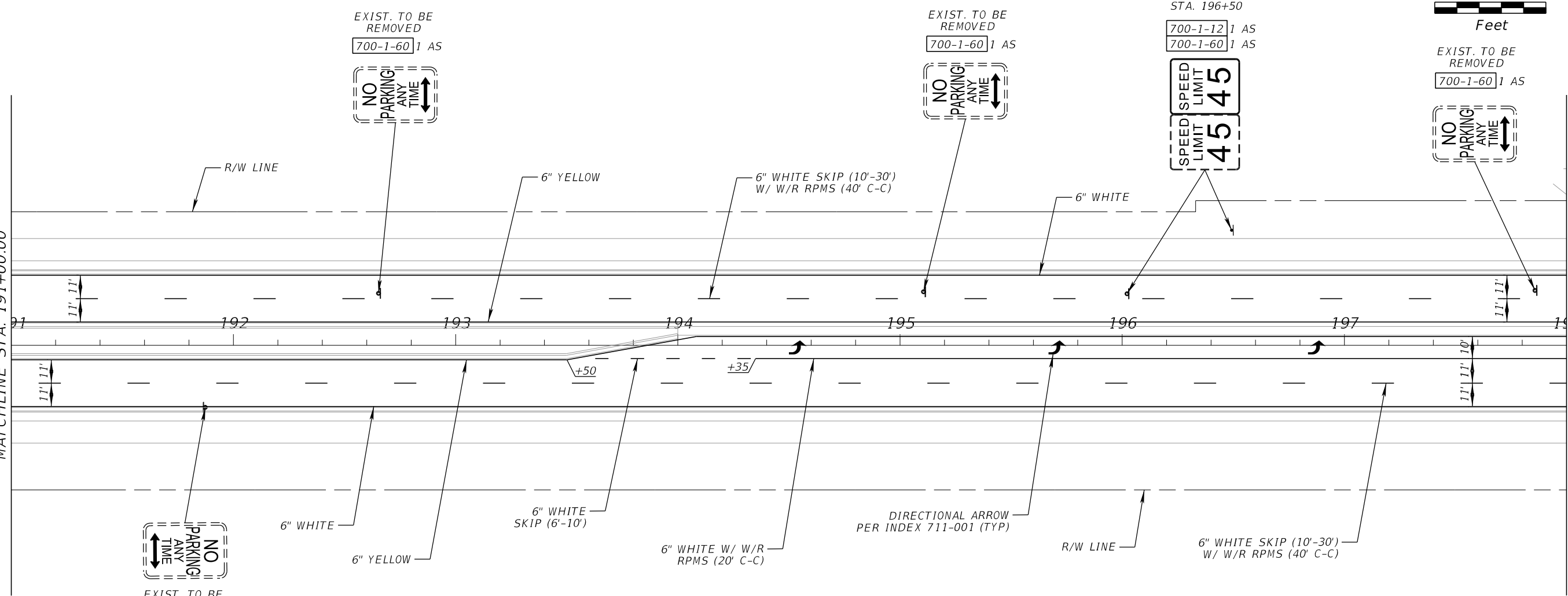
REMOVE & REPLACE
R2-1
36" X 48"
STA. 196+50

700-1-12 1 AS
700-1-60 1 AS



MATCHLINE STA. 191+00.00

MATCHLINE STA. 198+00.00

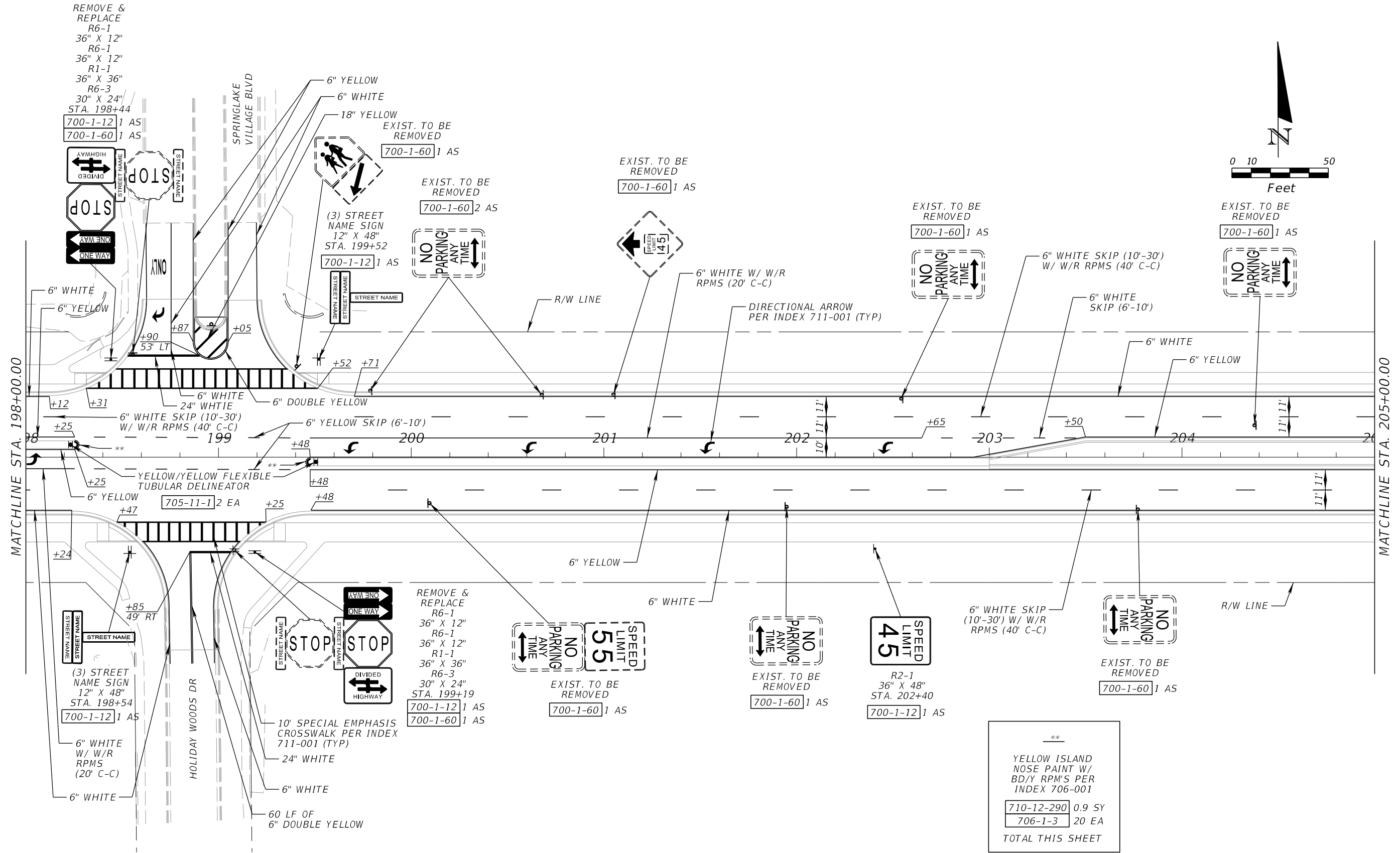
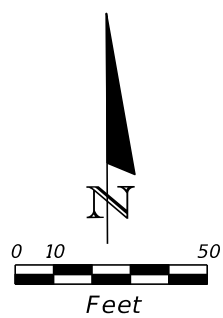


EXIST. TO BE REMOVED
700-1-60 1 AS

REVISIONS				JAMES E. BRADFORD, P.E. P.E. LICENSE NUMBER 68276 DEWBERRY ENGINEERS INC. 800 NORTH MAGNOLIA AVENUE, STE. 1000 ORLANDO, FL 32803	OSCEOLA COUNTY TRANSPORTATION AND TRANSIT			SIGNING AND PAVEMENT MARKING PLAN	SHEET NO.
DATE	DESCRIPTION	DATE	DESCRIPTION		ROAD NO.	COUNTY	FINANCIAL PROJECT ID		
						530	OSCEOLA		PS-20-11479-DG

THE OFFICIAL RECORD OF THIS SHEET IS THE ELECTRONIC FILE DIGITALLY SIGNED AND SEALED UNDER RULE 61G15-23.004, F.A.C.

REMOVE & REPLACE
 R6-1
 36" X 12"
 R6-1
 36" X 12"
 R1-1
 36" X 36"
 R6-3
 30" X 24"
 STA. 198+44



700-1-12 1 AS
 700-1-60 1 AS

EXIST. TO BE REMOVED
 700-1-60 1 AS

EXIST. TO BE REMOVED
 700-1-60 2 AS

EXIST. TO BE REMOVED
 700-1-60 1 AS

EXIST. TO BE REMOVED
 700-1-60 1 AS

EXIST. TO BE REMOVED
 700-1-60 1 AS

EXIST. TO BE REMOVED
 700-1-12 1 AS

EXIST. TO BE REMOVED
 700-1-60 1 AS

EXIST. TO BE REMOVED
 700-1-60 1 AS

EXIST. TO BE REMOVED
 700-1-60 1 AS

700-1-12 1 AS
 700-1-60 1 AS

700-1-12 1 AS
 700-1-60 1 AS

700-1-12 1 AS
 700-1-60 1 AS

700-1-12 1 AS
 700-1-60 1 AS

700-1-12 1 AS
 700-1-60 1 AS

700-1-12 1 AS
 700-1-60 1 AS

700-1-12 1 AS
 700-1-60 1 AS

700-1-12 1 AS
 700-1-60 1 AS

700-1-12 1 AS
 700-1-60 1 AS

700-1-12 1 AS
 700-1-60 1 AS

700-1-12 1 AS
 700-1-60 1 AS

700-1-12 1 AS
 700-1-60 1 AS

700-1-12 1 AS
 700-1-60 1 AS

700-1-12 1 AS
 700-1-60 1 AS

700-1-12 1 AS
 700-1-60 1 AS

700-1-12 1 AS
 700-1-60 1 AS

700-1-12 1 AS
 700-1-60 1 AS

700-1-12 1 AS
 700-1-60 1 AS

700-1-12 1 AS
 700-1-60 1 AS

700-1-12 1 AS
 700-1-60 1 AS

700-1-12 1 AS
 700-1-60 1 AS

700-1-12 1 AS
 700-1-60 1 AS

700-1-12 1 AS
 700-1-60 1 AS

700-1-12 1 AS
 700-1-60 1 AS

700-1-12 1 AS
 700-1-60 1 AS

700-1-12 1 AS
 700-1-60 1 AS

700-1-12 1 AS
 700-1-60 1 AS

700-1-12 1 AS
 700-1-60 1 AS

700-1-12 1 AS
 700-1-60 1 AS

700-1-12 1 AS
 700-1-60 1 AS

700-1-12 1 AS
 700-1-60 1 AS

700-1-12 1 AS
 700-1-60 1 AS

700-1-12 1 AS
 700-1-60 1 AS

700-1-12 1 AS
 700-1-60 1 AS

REMOVE & REPLACE
 R6-1
 36" X 12"
 R6-1
 36" X 12"
 R1-1
 36" X 36"
 R6-3
 30" X 24"
 STA. 199+19

700-1-12 1 AS
 700-1-60 1 AS

700-1-12 1 AS
 700-1-60 1 AS

700-1-12 1 AS
 700-1-60 1 AS

700-1-12 1 AS
 700-1-60 1 AS

700-1-12 1 AS
 700-1-60 1 AS

700-1-12 1 AS
 700-1-60 1 AS

700-1-12 1 AS
 700-1-60 1 AS

700-1-12 1 AS
 700-1-60 1 AS

700-1-12 1 AS
 700-1-60 1 AS

700-1-12 1 AS
 700-1-60 1 AS

700-1-12 1 AS
 700-1-60 1 AS

700-1-12 1 AS
 700-1-60 1 AS

700-1-12 1 AS
 700-1-60 1 AS

700-1-12 1 AS
 700-1-60 1 AS

700-1-12 1 AS
 700-1-60 1 AS

700-1-12 1 AS
 700-1-60 1 AS

6" WHITE SKIP
 (10'-30') W/ W/R
 RPMS (40' C-C)

EXIST. TO BE REMOVED
 700-1-60 1 AS

**
 YELLOW ISLAND
 NOSE PAINT W/
 BD/Y RPM'S PER
 INDEX 706-001
 710-12-290 0.9 SY
 706-1-3 20 EA
 TOTAL THIS SHEET

REVISIONS			
DATE	DESCRIPTION	DATE	DESCRIPTION

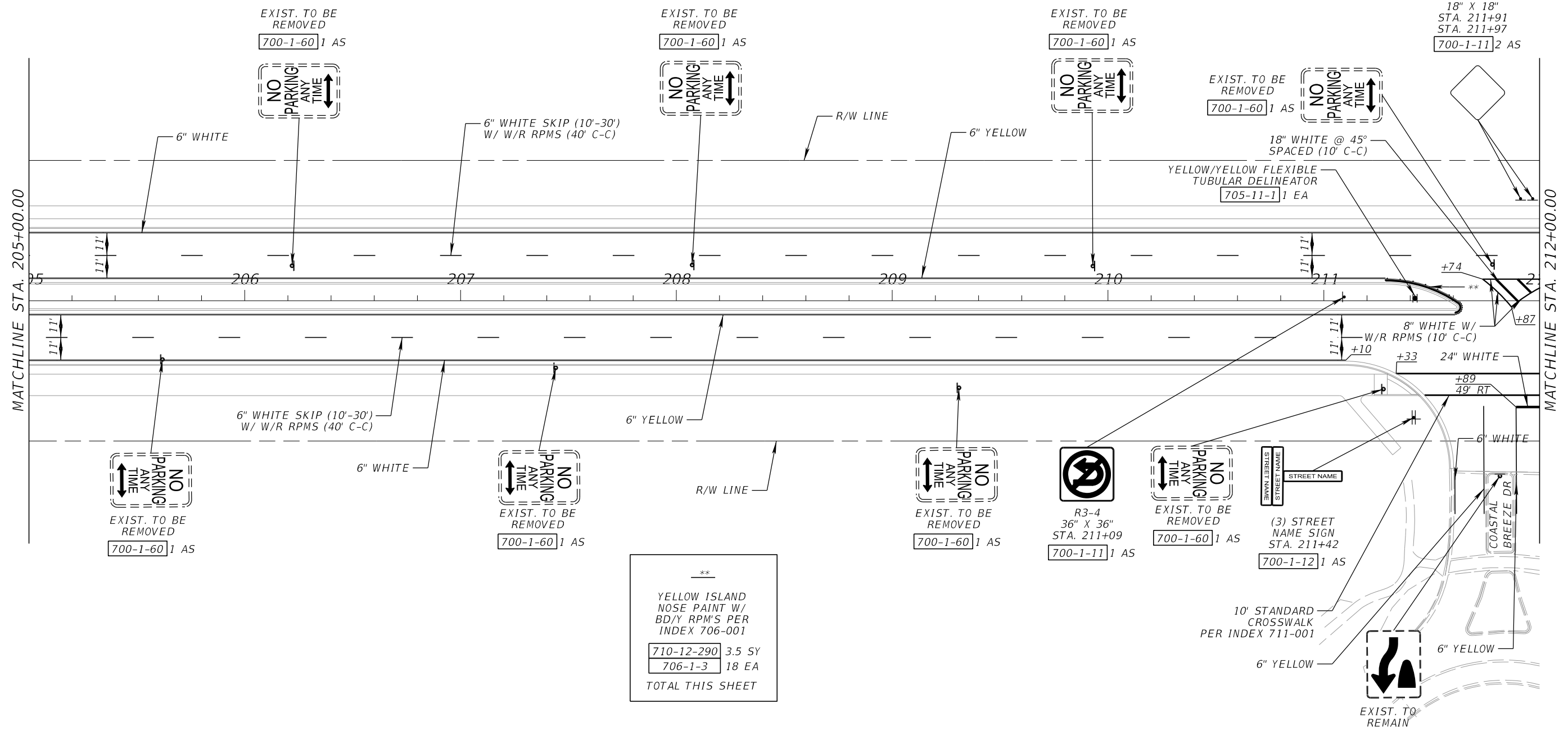
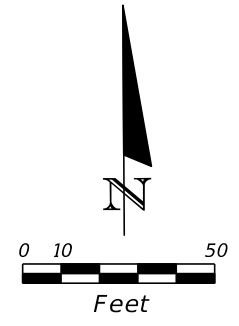
JAMES E. BRADFORD, P.E.
 P.E. LICENSE NUMBER 68276
 DEWBERRY ENGINEERS INC.
 800 NORTH MAGNOLIA AVENUE, STE. 1000
 ORLANDO, FL 32803

OSCEOLA COUNTY TRANSPORTATION AND TRANSIT		
ROAD NO.	COUNTY	FINANCIAL PROJECT ID
530	OSCEOLA	PS-20-11479-DG

**SIGNING AND PAVEMENT
MARKING PLAN**

SHEET NO.
S-23

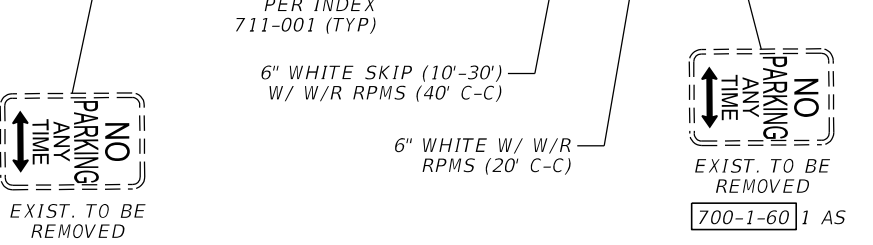
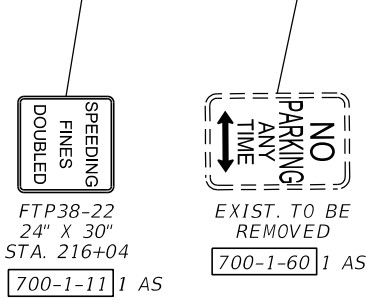
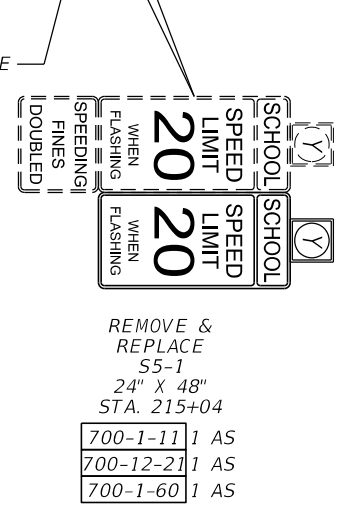
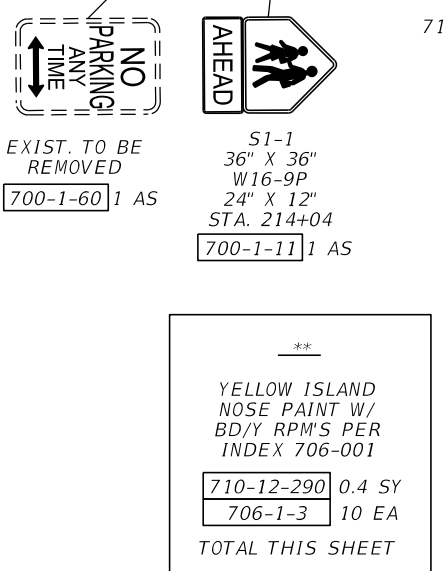
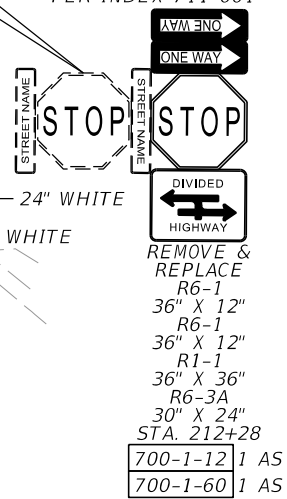
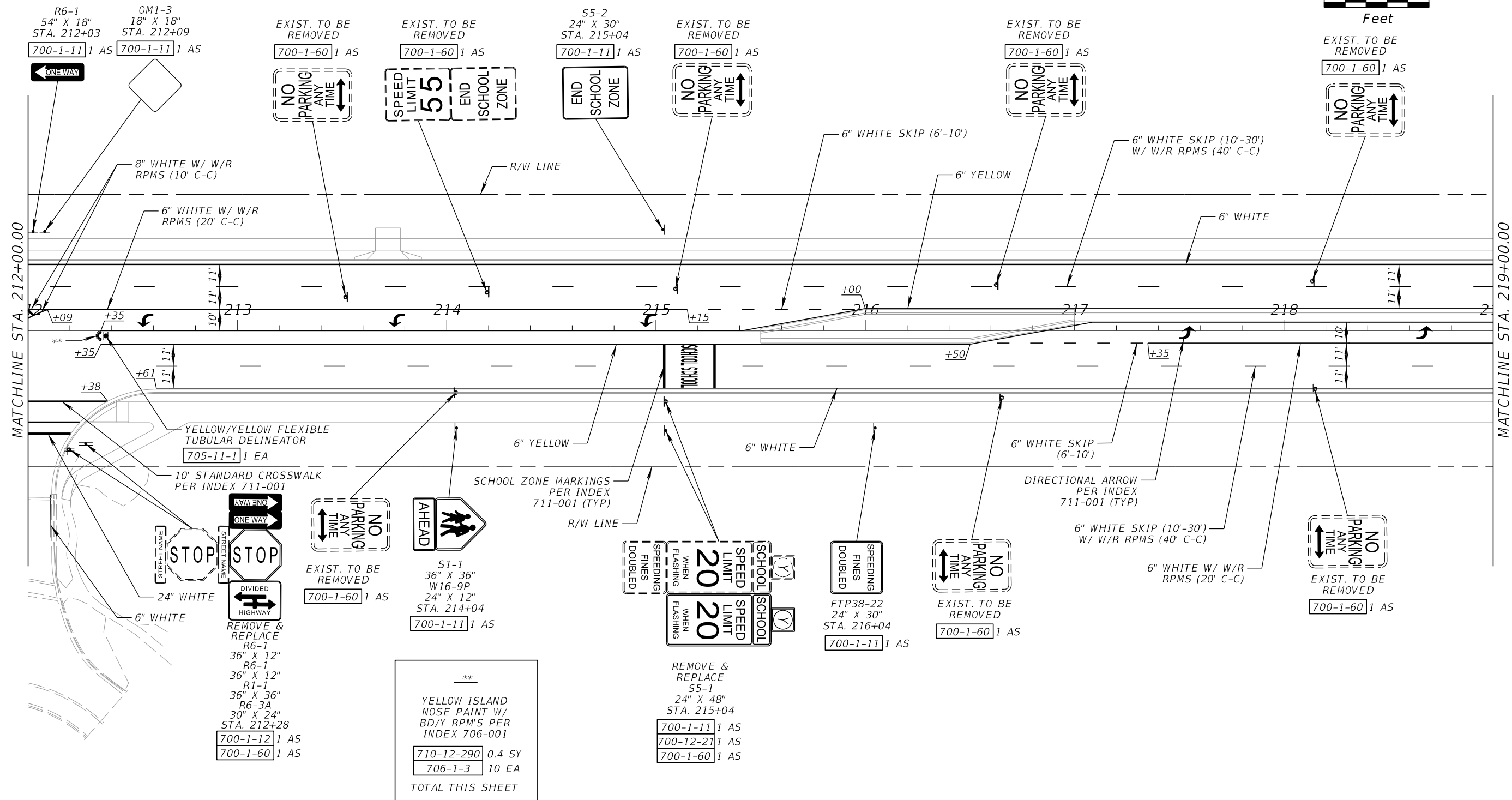
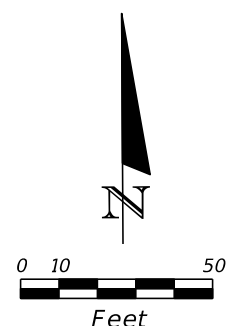
THE OFFICIAL RECORD OF THIS SHEET IS THE ELECTRONIC FILE DIGITALLY SIGNED AND SEALED UNDER RULE 61G15-23.004, F.A.C.



**
 YELLOW ISLAND
 NOSE PAINT W/
 BD/Y RPM'S PER
 INDEX 706-001
 710-12-290 3.5 SY
 706-1-3 18 EA
 TOTAL THIS SHEET

REVISIONS				JAMES E. BRADFORD, P.E. P.E. LICENSE NUMBER 68276 DEWBERRY ENGINEERS INC. 800 NORTH MAGNOLIA AVENUE, STE. 1000 ORLANDO, FL 32803	OSCEOLA COUNTY TRANSPORTATION AND TRANSIT			SIGNING AND PAVEMENT MARKING PLAN	SHEET NO.
DATE	DESCRIPTION	DATE	DESCRIPTION		ROAD NO.	COUNTY	FINANCIAL PROJECT ID		
					530	OSCEOLA	PS-20-11479-DG		

THE OFFICIAL RECORD OF THIS SHEET IS THE ELECTRONIC FILE DIGITALLY SIGNED AND SEALED UNDER RULE 61G15-23.004, F.A.C.



REVISIONS			
DATE	DESCRIPTION	DATE	DESCRIPTION

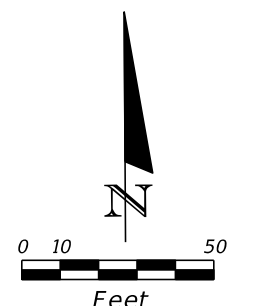
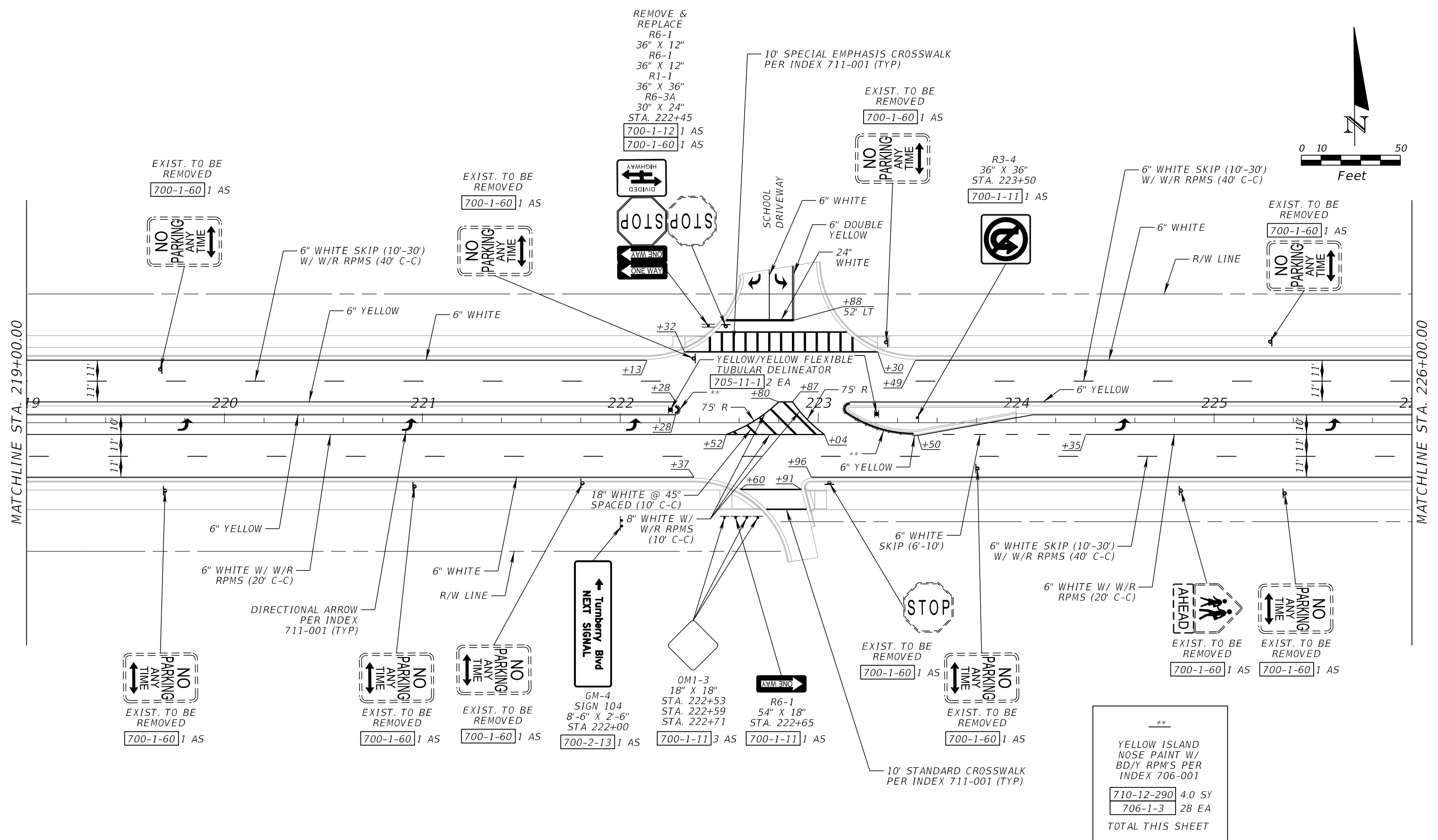
JAMES E. BRADFORD, P.E.
P.E. LICENSE NUMBER 68276
DEWBERRY ENGINEERS INC.
800 NORTH MAGNOLIA AVENUE, STE. 1000
ORLANDO, FL 32803

OSCEOLA COUNTY TRANSPORTATION AND TRANSIT		
ROAD NO.	COUNTY	FINANCIAL PROJECT ID
530	OSCEOLA	PS-20-11479-DG

**SIGNING AND PAVEMENT
MARKING PLAN**

SHEET NO.
S-25

THE OFFICIAL RECORD OF THIS SHEET IS THE ELECTRONIC FILE DIGITALLY SIGNED AND SEALED UNDER RULE 61G15-23.004, F.A.C.



REMOVE & REPLACE
 R6-1
 36" X 12"
 R6-1
 36" X 12"
 R1-1
 36" X 36"
 R6-3A
 30" X 24"
 STA. 222+45
 700-1-12 1 AS
 700-1-60 1 AS

EXIST. TO BE REMOVED
 700-1-60 1 AS

EXIST. TO BE REMOVED
 700-1-60 1 AS

EXIST. TO BE REMOVED
 700-1-60 1 AS

R3-4
 36" X 36"
 STA. 223+50
 700-1-11 1 AS

EXIST. TO BE REMOVED
 700-1-60 1 AS

EXIST. TO BE REMOVED
 700-1-60 1 AS

EXIST. TO BE REMOVED
 700-1-60 1 AS

EXIST. TO BE REMOVED
 700-1-60 1 AS

GM-4
 SIGN 104
 8'-6" X 2'-6"
 STA. 222+00
 700-2-13 1 AS

OM1-3
 18" X 18"
 STA. 222+53
 STA. 222+71
 700-1-11 3 AS

R6-1
 54" X 18"
 STA. 222+65
 700-1-11 1 AS

EXIST. TO BE REMOVED
 700-1-60 1 AS

EXIST. TO BE REMOVED
 700-1-60 1 AS

EXIST. TO BE REMOVED
 700-1-60 1 AS

EXIST. TO BE REMOVED
 700-1-60 1 AS

**
 YELLOW ISLAND
 NOSE PAINT W/
 BD/Y RPM'S PER
 INDEX 706-001
 710-12-290 4.0 SY
 706-1-3 28 EA
 TOTAL THIS SHEET

MATCHLINE STA. 219+00.00

MATCHLINE STA. 226+00.00

REVISIONS			
DATE	DESCRIPTION	DATE	DESCRIPTION

JAMES E. BRADFORD, P.E.
 P.E. LICENSE NUMBER 68276
 DEWBERRY ENGINEERS INC.
 800 NORTH MAGNOLIA AVENUE, STE. 1000
 ORLANDO, FL 32803

OSCEOLA COUNTY TRANSPORTATION AND TRANSIT		
ROAD NO.	COUNTY	FINANCIAL PROJECT ID
530	OSCEOLA	PS-20-11479-DG

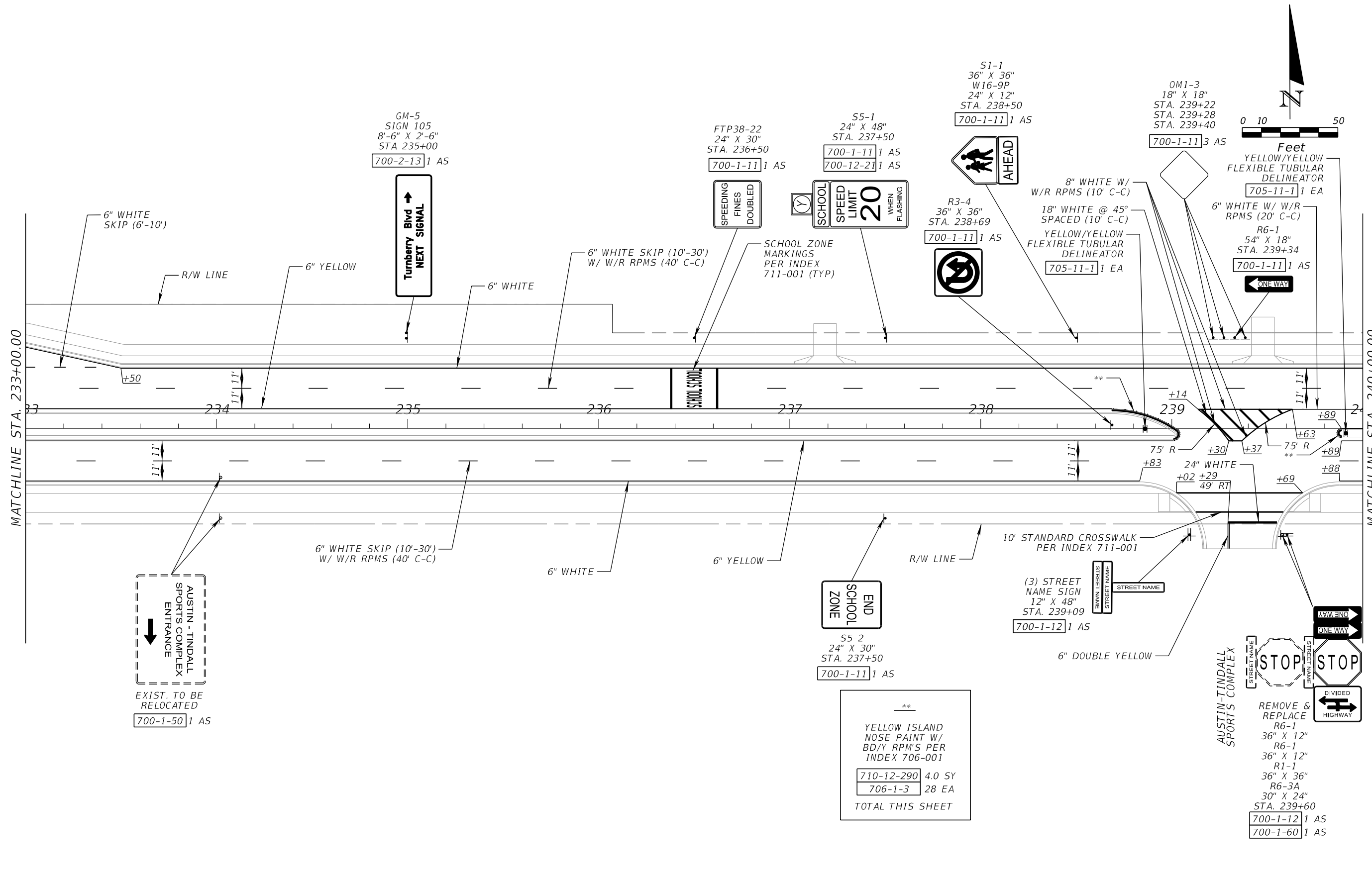
**SIGNING AND PAVEMENT
MARKING PLAN**

SHEET NO.
S-26

THE OFFICIAL RECORD OF THIS SHEET IS THE ELECTRONIC FILE DIGITALLY SIGNED AND SEALED UNDER RULE 61G15-23.004, F.A.C.

MATCHLINE STA. 233+00.00

MATCHLINE STA. 240+00.00



AUSTIN-TINDALL
SPORTS COMPLEX
ENTRANCE
↓
EXIST. TO BE
RELOCATED
700-1-50 1 AS

END
SCHOOL
ZONE
S5-2
24" X 30"
STA. 237+50
700-1-11 1 AS

**
YELLOW ISLAND
NOSE PAINT W/
BD/Y RPM'S PER
INDEX 706-001
710-12-290 4.0 SY
706-1-3 28 EA
TOTAL THIS SHEET

AUSTIN-TINDALL
SPORTS COMPLEX
STOP
STOP
DIVIDED
HIGHWAY
REMOVE &
REPLACE
R6-1
36" X 12"
R6-1
36" X 12"
R1-1
36" X 36"
R6-3A
30" X 24"
STA. 239+60
700-1-12 1 AS
700-1-60 1 AS

REVISIONS			
DATE	DESCRIPTION	DATE	DESCRIPTION

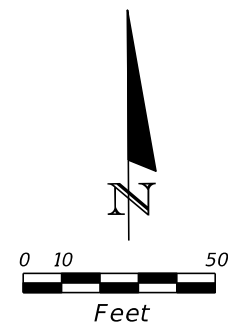
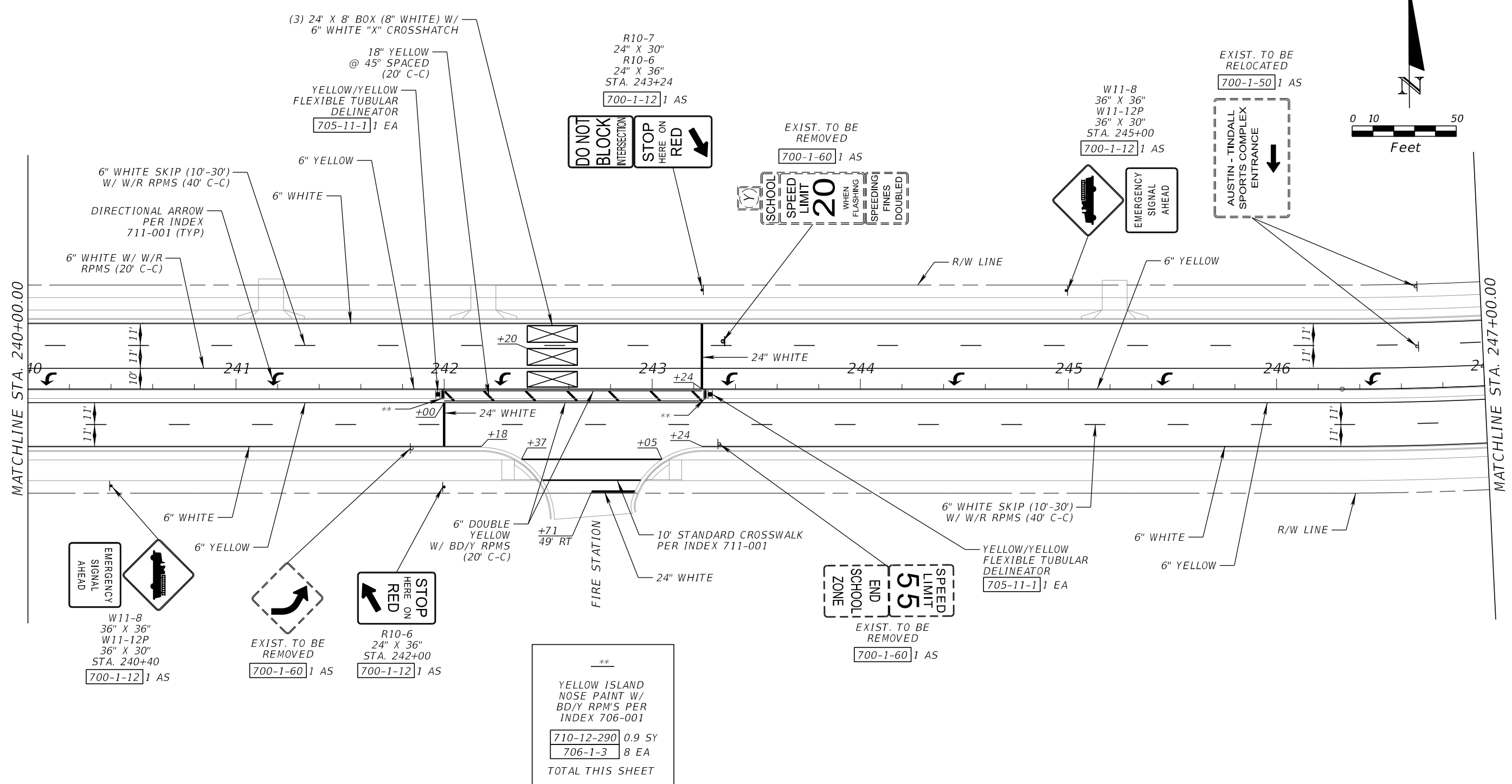
JAMES E. BRADFORD, P.E.
P.E. LICENSE NUMBER 68276
DEWBERRY ENGINEERS INC.
800 NORTH MAGNOLIA AVENUE, STE. 1000
ORLANDO, FL 32803

OSCEOLA COUNTY TRANSPORTATION AND TRANSIT		
ROAD NO.	COUNTY	FINANCIAL PROJECT ID
530	OSCEOLA	PS-20-11479-DG

**SIGNING AND PAVEMENT
MARKING PLAN**

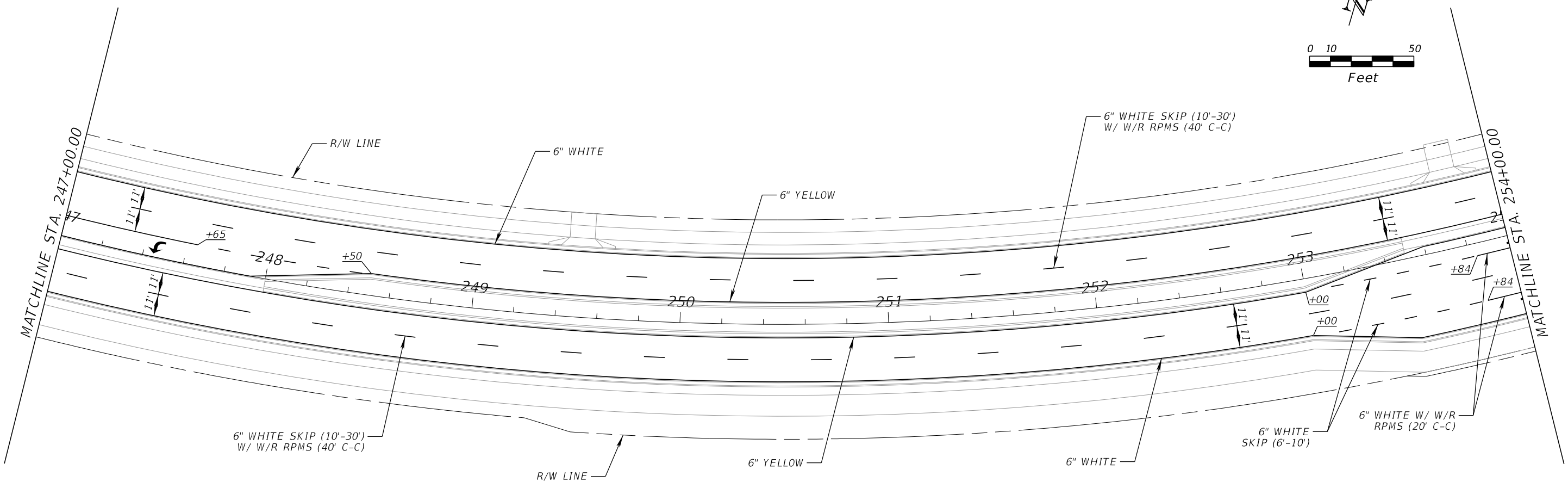
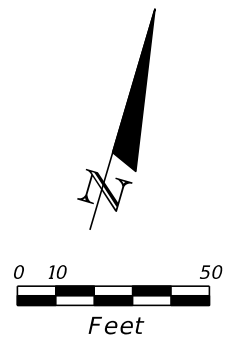
SHEET NO.
S-28

THE OFFICIAL RECORD OF THIS SHEET IS THE ELECTRONIC FILE DIGITALLY SIGNED AND SEALED UNDER RULE 61G15-23.004, F.A.C.



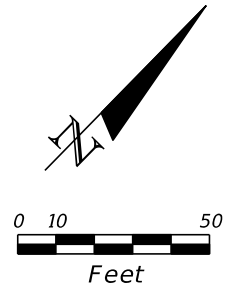
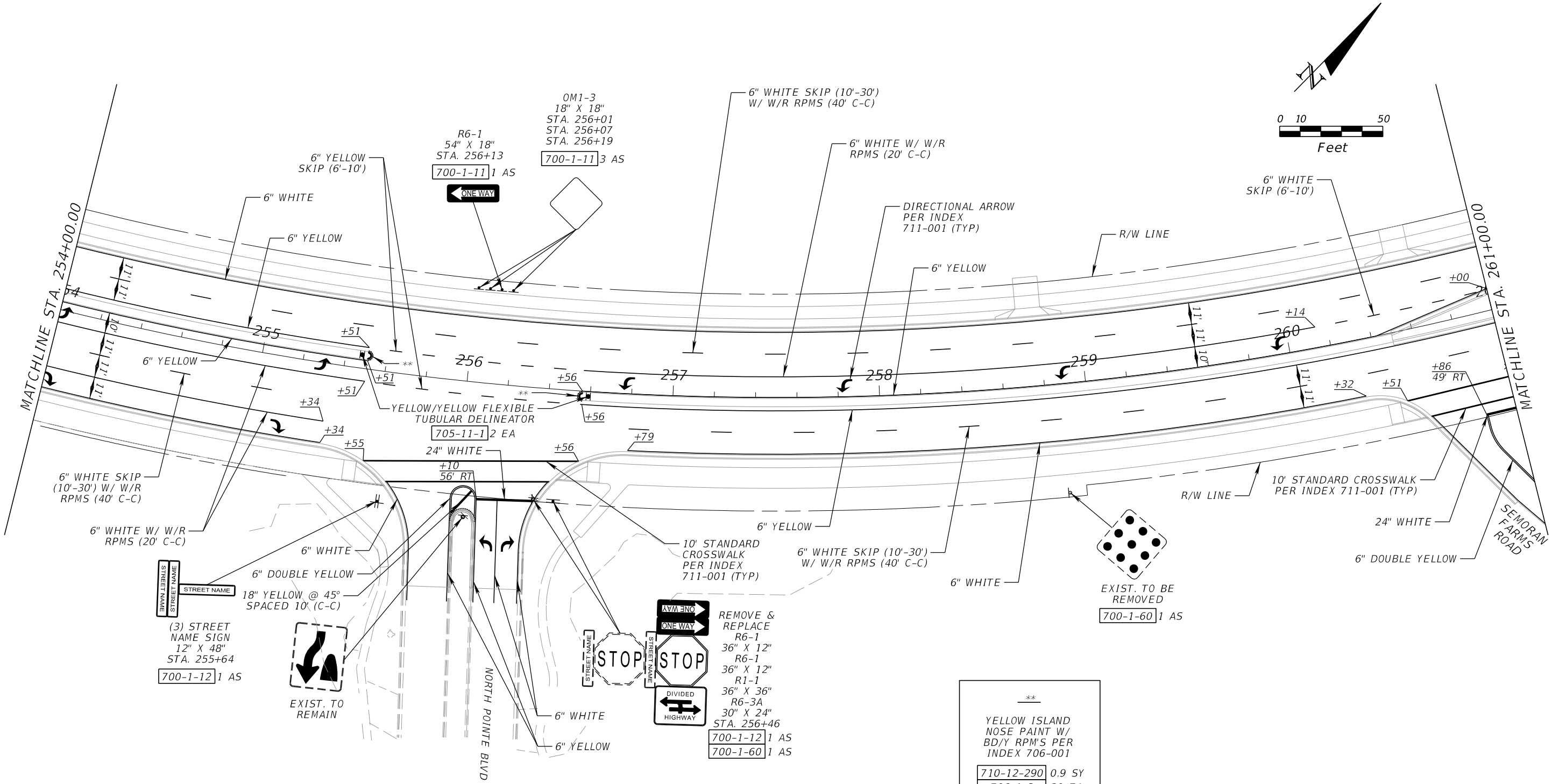
THE OFFICIAL RECORD OF THIS SHEET IS THE ELECTRONIC FILE DIGITALLY SIGNED AND SEALED UNDER RULE 61G15-23.004, F.A.C.

REVISIONS				JAMES E. BRADFORD, P.E. P.E. LICENSE NUMBER 68276 DEWBERRY ENGINEERS INC. 800 NORTH MAGNOLIA AVENUE, STE. 1000 ORLANDO, FL 32803	OSCEOLA COUNTY TRANSPORTATION AND TRANSIT			SIGNING AND PAVEMENT MARKING PLAN	SHEET NO. S-29
DATE	DESCRIPTION	DATE	DESCRIPTION		ROAD NO.	COUNTY	FINANCIAL PROJECT ID		
				530	OSCEOLA	PS-20-11479-DG			



REVISIONS				JAMES E. BRADFORD, P.E. P.E. LICENSE NUMBER 68276 DEWBERRY ENGINEERS INC. 800 NORTH MAGNOLIA AVENUE, STE. 1000 ORLANDO, FL 32803	OSCEOLA COUNTY TRANSPORTATION AND TRANSIT			SIGNING AND PAVEMENT MARKING PLAN	SHEET NO.
DATE	DESCRIPTION	DATE	DESCRIPTION		ROAD NO.	COUNTY	FINANCIAL PROJECT ID		
						530	OSCEOLA		PS-20-11479-DG

THE OFFICIAL RECORD OF THIS SHEET IS THE ELECTRONIC FILE DIGITALLY SIGNED AND SEALED UNDER RULE 61G15-23.004, F.A.C.



STREET NAME
STREET NAME
STREET NAME
(3) STREET NAME SIGN
12" X 48"
STA. 255+64
700-1-12 1 AS

EXIST. TO REMAIN

REMOVE & REPLACE
R6-1
36" X 12"
R6-1
36" X 12"
R1-1
36" X 36"
R6-3A
30" X 24"
STA. 256+46
700-1-12 1 AS
700-1-60 1 AS

**
YELLOW ISLAND NOSE PAINT W/ BD/Y RPM'S PER INDEX 706-001
710-12-290 0.9 SY
706-1-3 20 EA
TOTAL THIS SHEET

REVISIONS			
DATE	DESCRIPTION	DATE	DESCRIPTION

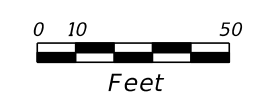
JAMES E. BRADFORD, P.E.
P.E. LICENSE NUMBER 68276
DEWBERRY ENGINEERS INC.
800 NORTH MAGNOLIA AVENUE, STE. 1000
ORLANDO, FL 32803

OSCEOLA COUNTY TRANSPORTATION AND TRANSIT		
ROAD NO.	COUNTY	FINANCIAL PROJECT ID
530	OSCEOLA	PS-20-11479-DG

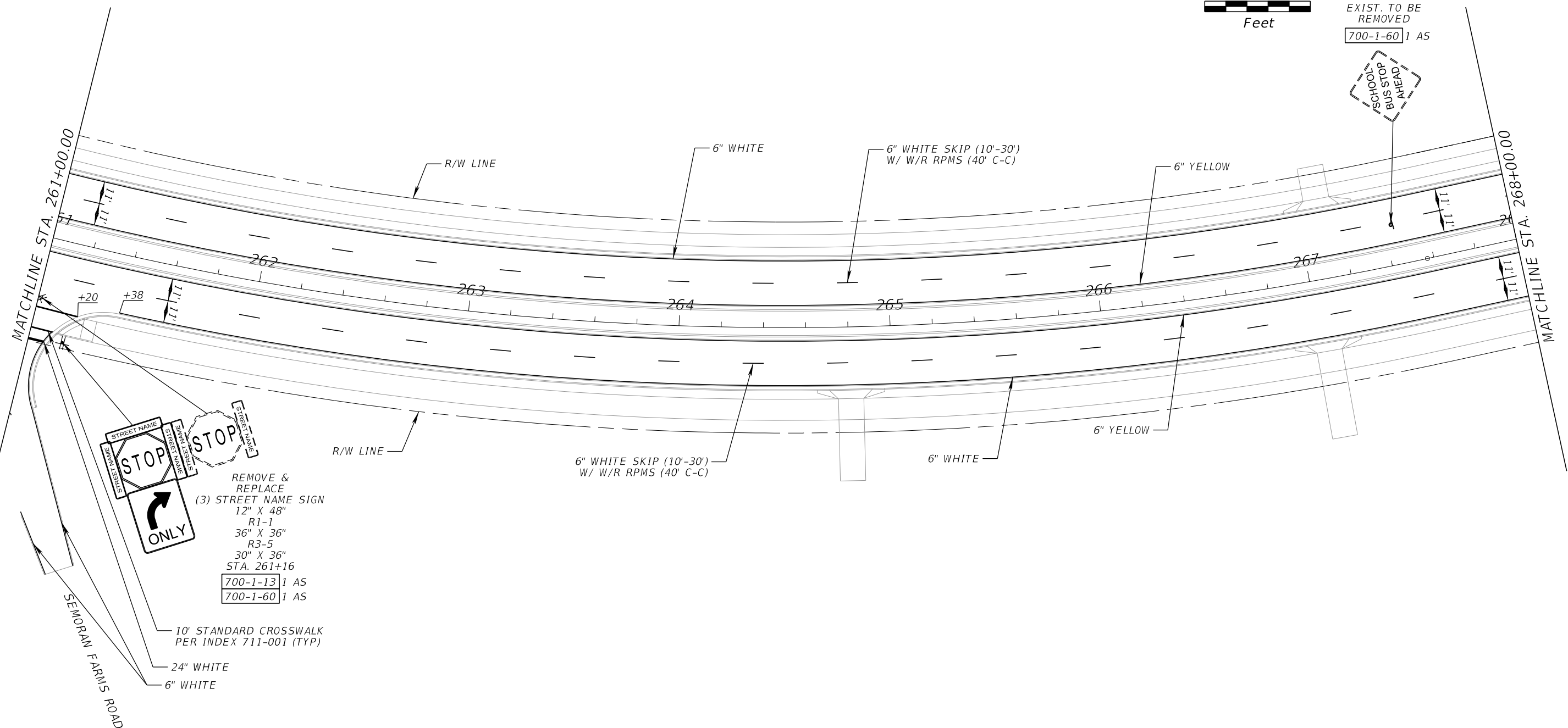
**SIGNING AND PAVEMENT
MARKING PLAN**

SHEET NO.
S-31

THE OFFICIAL RECORD OF THIS SHEET IS THE ELECTRONIC FILE DIGITALLY SIGNED AND SEALED UNDER RULE 61G15-23.004, F.A.C.



EXIST. TO BE REMOVED
700-1-60 1 AS

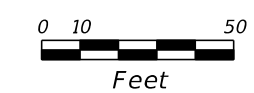


REMOVE & REPLACE
(3) STREET NAME SIGN
12" X 48"
R1-1
36" X 36"
R3-5
30" X 36"
STA. 261+16
700-1-13 1 AS
700-1-60 1 AS

10' STANDARD CROSSWALK
PER INDEX 711-001 (TYP)
24" WHITE
6" WHITE

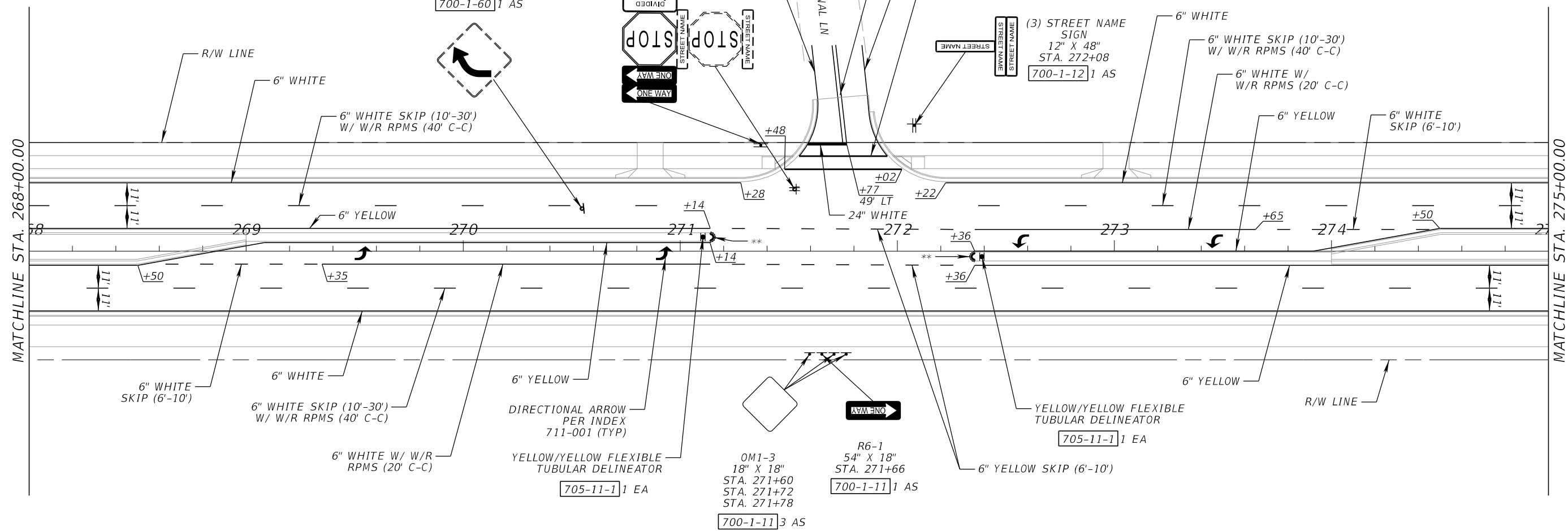
REVISIONS				JAMES E. BRADFORD, P.E. P.E. LICENSE NUMBER 68276 DEWBERRY ENGINEERS INC. 800 NORTH MAGNOLIA AVENUE, STE. 1000 ORLANDO, FL 32803	OSCEOLA COUNTY TRANSPORTATION AND TRANSIT			SIGNING AND PAVEMENT MARKING PLAN	SHEET NO.
DATE	DESCRIPTION	DATE	DESCRIPTION		ROAD NO.	COUNTY	FINANCIAL PROJECT ID		
					530	OSCEOLA	PS-20-11479-DG		S-32

THE OFFICIAL RECORD OF THIS SHEET IS THE ELECTRONIC FILE DIGITALLY SIGNED AND SEALED UNDER RULE 61G15-23.004, F.A.C.



REMOVE & REPLACE
 R6-1
 36" X 12"
 R6-1
 36" X 12"
 R1-1
 36" X 36"
 R6-3A
 30" X 24"
 STA. 271+37
 700-1-12 1 AS
 700-1-60 1 AS

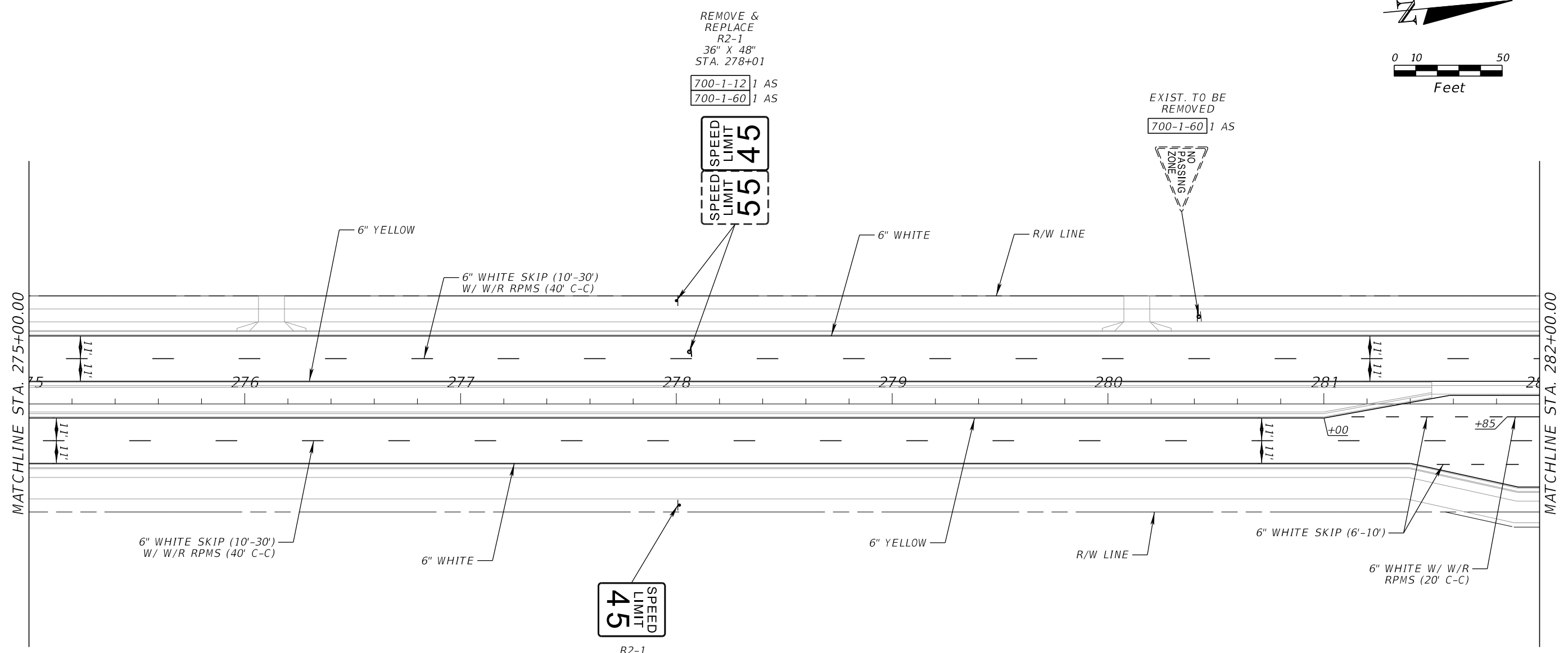
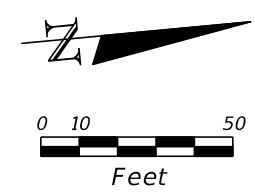
EXIST. TO BE REMOVED
 700-1-60 1 AS



**
 YELLOW ISLAND
 NOSE PAINT W/
 BD/Y RPM'S PER
 INDEX 706-001
 710-12-290 0.9 SY
 706-1-3 20 EA
 TOTAL THIS SHEET

REVISIONS				JAMES E. BRADFORD, P.E. P.E. LICENSE NUMBER 68276 DEWBERRY ENGINEERS INC. 800 NORTH MAGNOLIA AVENUE, STE. 1000 ORLANDO, FL 32803	OSCEOLA COUNTY TRANSPORTATION AND TRANSIT			SIGNING AND PAVEMENT MARKING PLAN	SHEET NO. S-33
DATE	DESCRIPTION	DATE	DESCRIPTION		ROAD NO.	COUNTY	FINANCIAL PROJECT ID		
					530	OSCEOLA	PS-20-11479-DG		

THE OFFICIAL RECORD OF THIS SHEET IS THE ELECTRONIC FILE DIGITALLY SIGNED AND SEALED UNDER RULE 61G15-23.004, F.A.C.



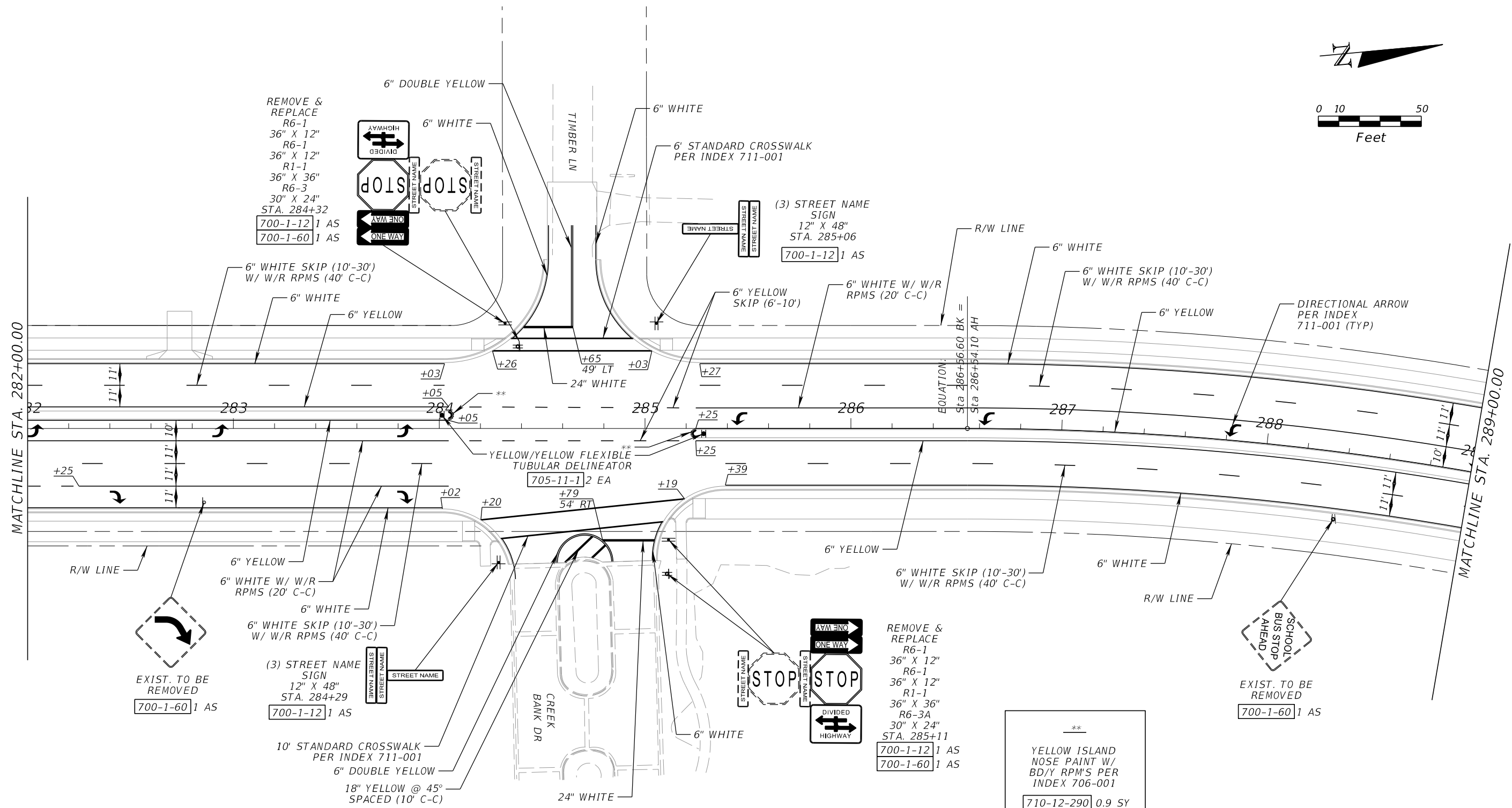
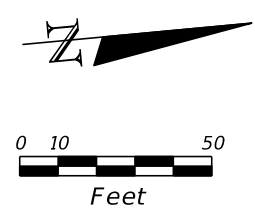
REMOVE & REPLACE
R2-1
36" X 48"
STA. 278+01
700-1-12 1 AS
700-1-60 1 AS

EXIST. TO BE REMOVED
700-1-60 1 AS

R2-1
36" X 48"
STA. 278+01
700-1-12 1 AS

REVISIONS				JAMES E. BRADFORD, P.E. P.E. LICENSE NUMBER 68276 DEWBERRY ENGINEERS INC. 800 NORTH MAGNOLIA AVENUE, STE. 1000 ORLANDO, FL 32803	OSCEOLA COUNTY TRANSPORTATION AND TRANSIT			SIGNING AND PAVEMENT MARKING PLAN	SHEET NO.
DATE	DESCRIPTION	DATE	DESCRIPTION		ROAD NO.	COUNTY	FINANCIAL PROJECT ID		
					530	OSCEOLA	PS-20-11479-DG		S-34

THE OFFICIAL RECORD OF THIS SHEET IS THE ELECTRONIC FILE DIGITALLY SIGNED AND SEALED UNDER RULE 61G15-23.004, F.A.C.



REMOVE & REPLACE
 R6-1
 36" X 12"
 R6-1
 36" X 12"
 R1-1
 36" X 36"
 R6-3
 30" X 24"
 STA. 284+32
 700-1-12 1 AS
 700-1-60 1 AS

(3) STREET NAME SIGN
 12" X 48"
 STA. 285+06
 700-1-12 1 AS

EXIST. TO BE REMOVED
 700-1-60 1 AS

(3) STREET NAME SIGN
 12" X 48"
 STA. 284+29
 700-1-12 1 AS

REMOVE & REPLACE
 R6-1
 36" X 12"
 R6-1
 36" X 12"
 R1-1
 36" X 36"
 R6-3A
 30" X 24"
 STA. 285+11
 700-1-12 1 AS
 700-1-60 1 AS

**
 YELLOW ISLAND
 NOSE PAINT W/
 BD/Y RPM'S PER
 INDEX 706-001
 710-12-290 0.9 SY
 706-1-3 20 EA
 TOTAL THIS SHEET

EXIST. TO BE REMOVED
 700-1-60 1 AS

REVISIONS			
DATE	DESCRIPTION	DATE	DESCRIPTION

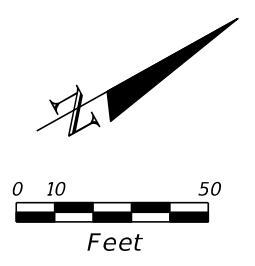
JAMES E. BRADFORD, P.E.
 P.E. LICENSE NUMBER 68276
 DEWBERRY ENGINEERS INC.
 800 NORTH MAGNOLIA AVENUE, STE. 1000
 ORLANDO, FL 32803

OSCEOLA COUNTY TRANSPORTATION AND TRANSIT		
ROAD NO.	COUNTY	FINANCIAL PROJECT ID
530	OSCEOLA	PS-20-11479-DG

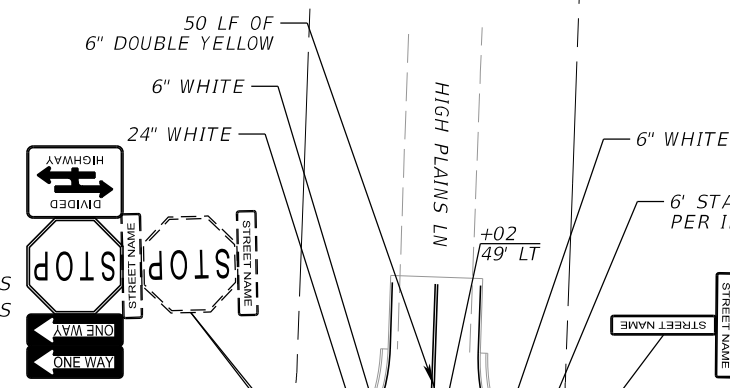
**SIGNING AND PAVEMENT
MARKING PLAN**

SHEET NO.
S-35

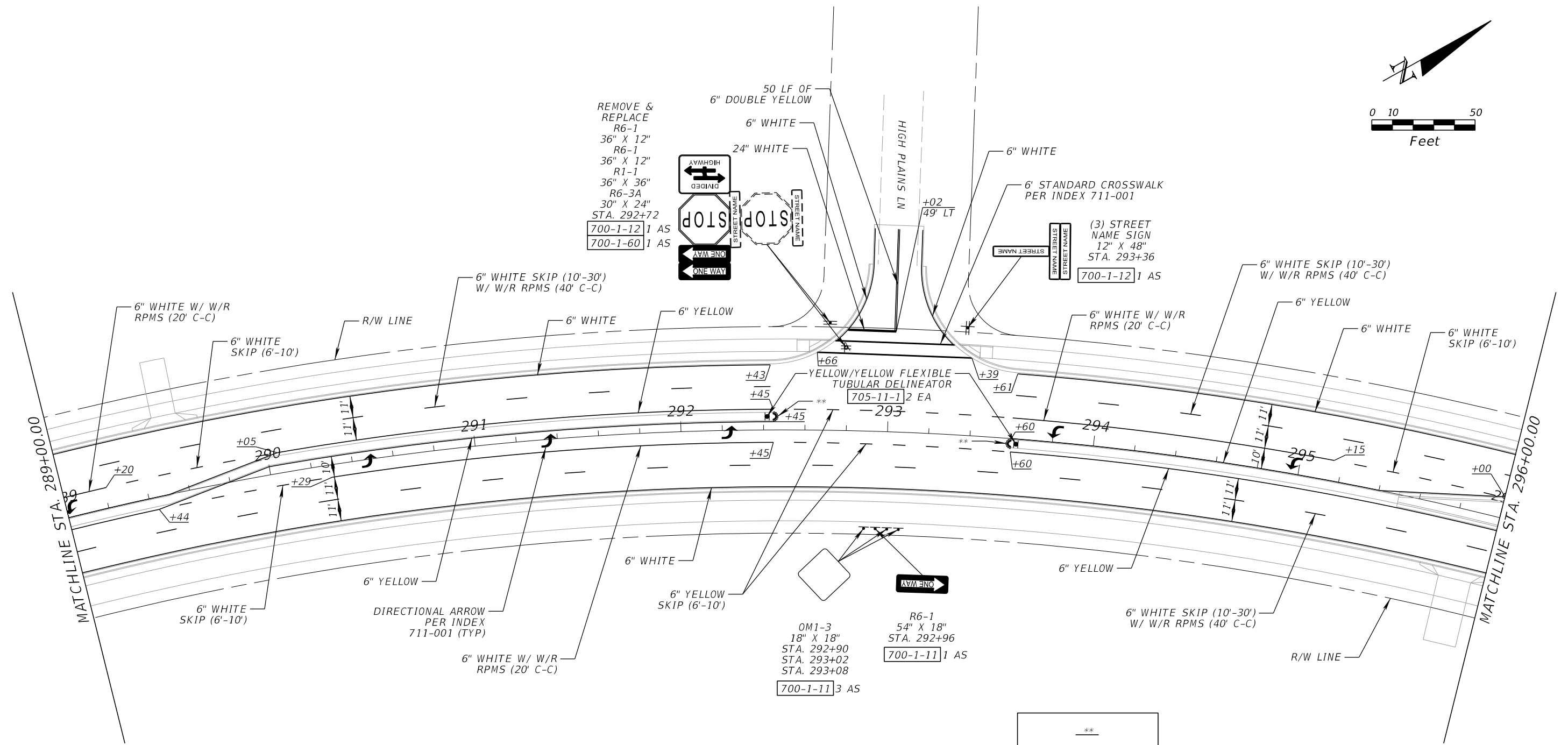
THE OFFICIAL RECORD OF THIS SHEET IS THE ELECTRONIC FILE DIGITALLY SIGNED AND SEALED UNDER RULE 61G15-23.004, F.A.C.



REMOVE & REPLACE
 R6-1
 36" X 12"
 R6-1
 36" X 12"
 R1-1
 36" X 36"
 R6-3A
 30" X 24"
 STA. 292+72
 700-1-12 1 AS
 700-1-60 1 AS



(3) STREET NAME SIGN
 12" X 48"
 STA. 293+36
 700-1-12 1 AS



OM1-3
 18" X 18"
 STA. 292+90
 STA. 293+02
 STA. 293+08
 700-1-11 3 AS

R6-1
 54" X 18"
 STA. 292+96
 700-1-11 1 AS

**
 YELLOW ISLAND NOSE PAINT W/ BD/Y RPM'S PER INDEX 706-001
 710-12-290 0.9 SY
 706-1-3 20 EA
 TOTAL THIS SHEET

REVISIONS			
DATE	DESCRIPTION	DATE	DESCRIPTION

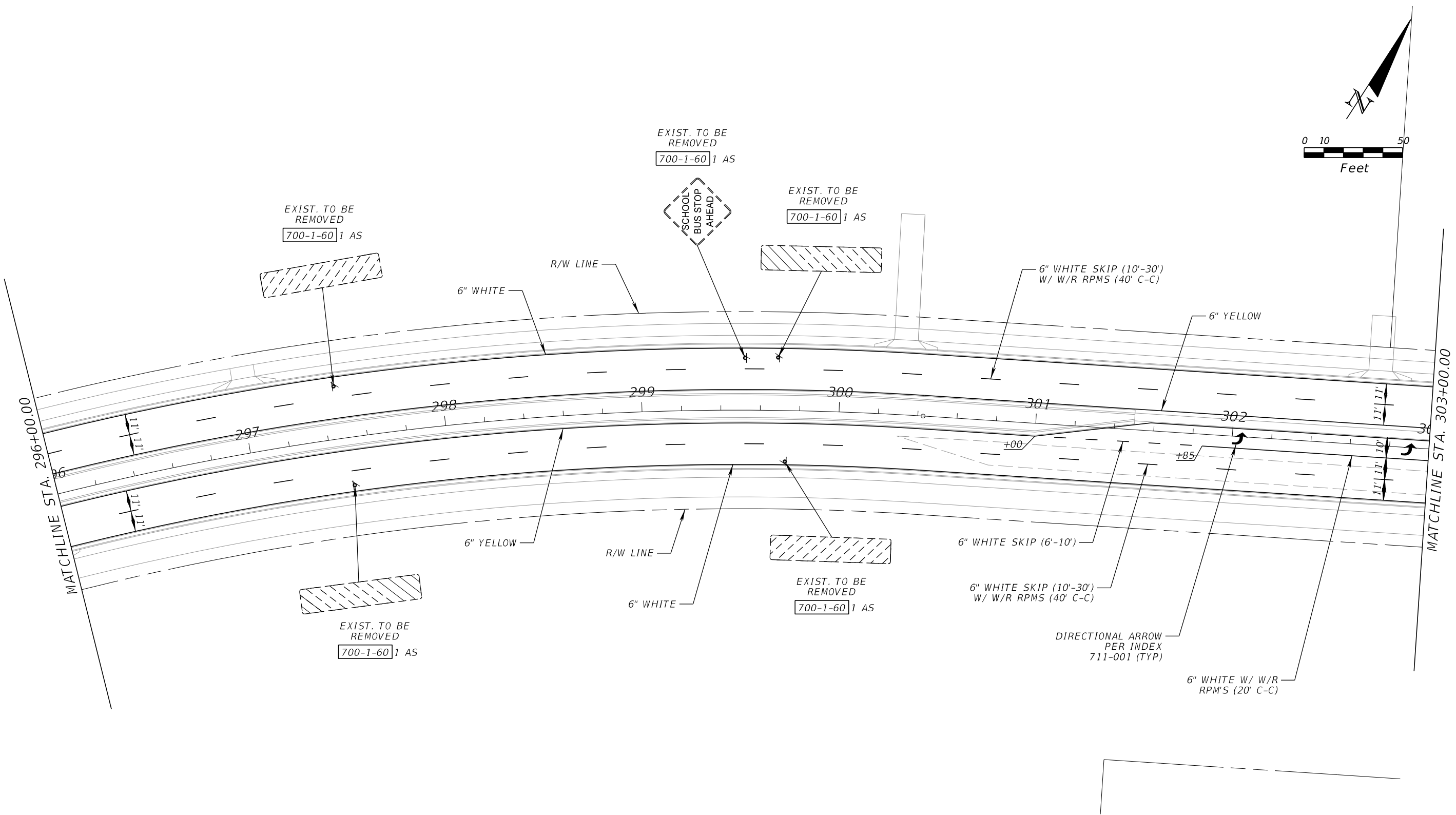
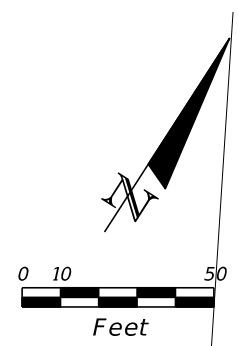
JAMES E. BRADFORD, P.E.
 P.E. LICENSE NUMBER 68276
 DEWBERRY ENGINEERS INC.
 800 NORTH MAGNOLIA AVENUE, STE. 1000
 ORLANDO, FL 32803

OSCEOLA COUNTY TRANSPORTATION AND TRANSIT		
ROAD NO.	COUNTY	FINANCIAL PROJECT ID
530	OSCEOLA	PS-20-11479-DG

SIGNING AND PAVEMENT MARKING PLAN

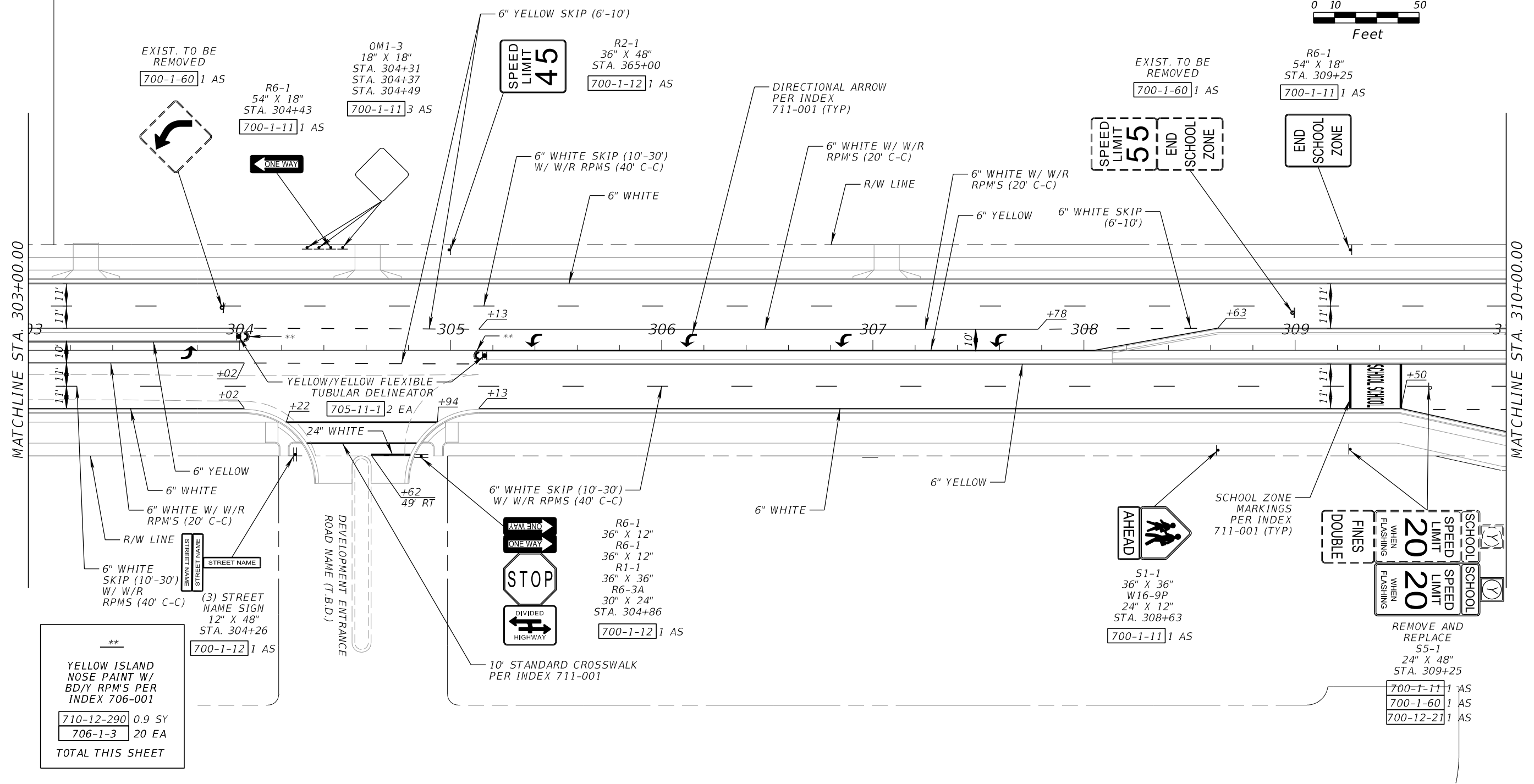
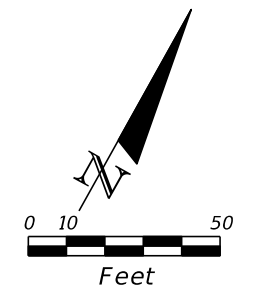
SHEET NO.
S-36

THE OFFICIAL RECORD OF THIS SHEET IS THE ELECTRONIC FILE DIGITALLY SIGNED AND SEALED UNDER RULE 61G15-23.004, F.A.C.



REVISIONS				JAMES E. BRADFORD, P.E. P.E. LICENSE NUMBER 68276 DEWBERRY ENGINEERS INC. 800 NORTH MAGNOLIA AVENUE, STE. 1000 ORLANDO, FL 32803	OSCEOLA COUNTY TRANSPORTATION AND TRANSIT			SIGNING AND PAVEMENT MARKING PLAN	SHEET NO.
DATE	DESCRIPTION	DATE	DESCRIPTION		ROAD NO.	COUNTY	FINANCIAL PROJECT ID		
						530	OSCEOLA		PS-20-11479-DG

THE OFFICIAL RECORD OF THIS SHEET IS THE ELECTRONIC FILE DIGITALLY SIGNED AND SEALED UNDER RULE 61G15-23.004, F.A.C.



**
 YELLOW ISLAND
 NOSE PAINT W/
 BD/Y RPM'S PER
 INDEX 706-001
 710-12-290 0.9 SY
 706-1-3 20 EA
 TOTAL THIS SHEET

(3) STREET
 NAME SIGN
 12" X 48"
 STA. 304+26
 700-1-12 1 AS

10' STANDARD CROSSWALK
 PER INDEX 711-001

REMOVE AND
 REPLACE
 S5-1
 24" X 48"
 STA. 309+25
 700-1-11 1 AS
 700-1-60 1 AS
 700-12-21 1 AS

REVISIONS			
DATE	DESCRIPTION	DATE	DESCRIPTION

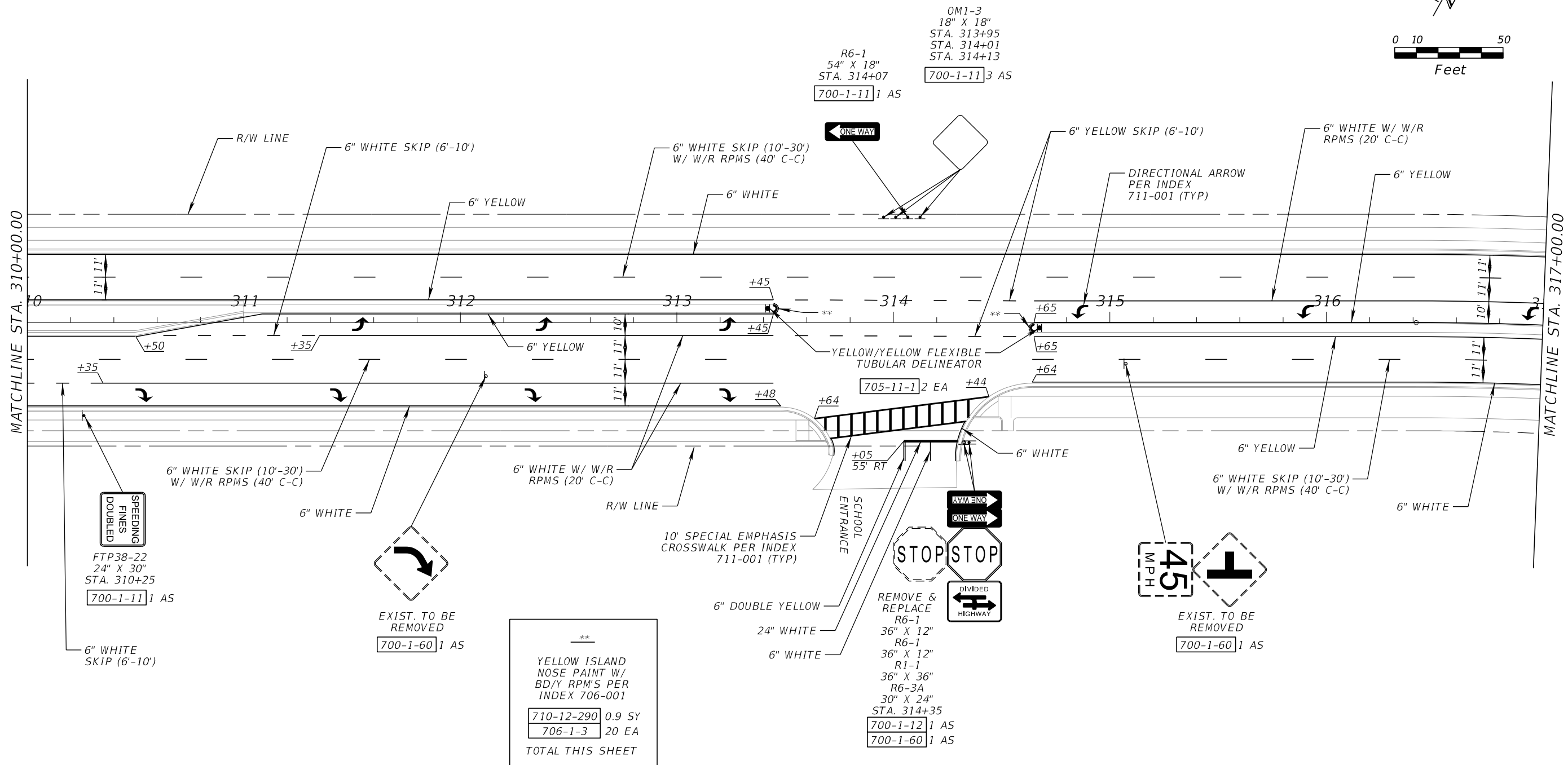

JAMES E. BRADFORD, P.E.
 P.E. LICENSE NUMBER 68276
 DEWBERRY ENGINEERS INC.
 800 NORTH MAGNOLIA AVENUE, STE. 1000
 ORLANDO, FL 32803

OSCEOLA COUNTY TRANSPORTATION AND TRANSIT		
ROAD NO.	COUNTY	FINANCIAL PROJECT ID
530	OSCEOLA	PS-20-11479-DG

**SIGNING AND PAVEMENT
MARKING PLAN**

SHEET
NO.
S-38

THE OFFICIAL RECORD OF THIS SHEET IS THE ELECTRONIC FILE DIGITALLY SIGNED AND SEALED UNDER RULE 61G15-23.004, F.A.C.



SPEEDING FINES DOUBLED
 FTP38-22
 24" X 30"
 STA. 310+25
 700-1-11 1 AS

EXIST. TO BE REMOVED
 700-1-60 1 AS

 YELLOW ISLAND
 NOSE PAINT W/
 BD/Y RPM'S PER
 INDEX 706-001
 710-12-290 0.9 SY
 706-1-3 20 EA
 TOTAL THIS SHEET

REMOVE & REPLACE
 R6-1 36" X 12"
 R6-1 36" X 12"
 R1-1 36" X 36"
 R6-3A 30" X 24"
 STA. 314+35
 700-1-12 1 AS
 700-1-60 1 AS

EXIST. TO BE REMOVED
 700-1-60 1 AS

REVISIONS			
DATE	DESCRIPTION	DATE	DESCRIPTION

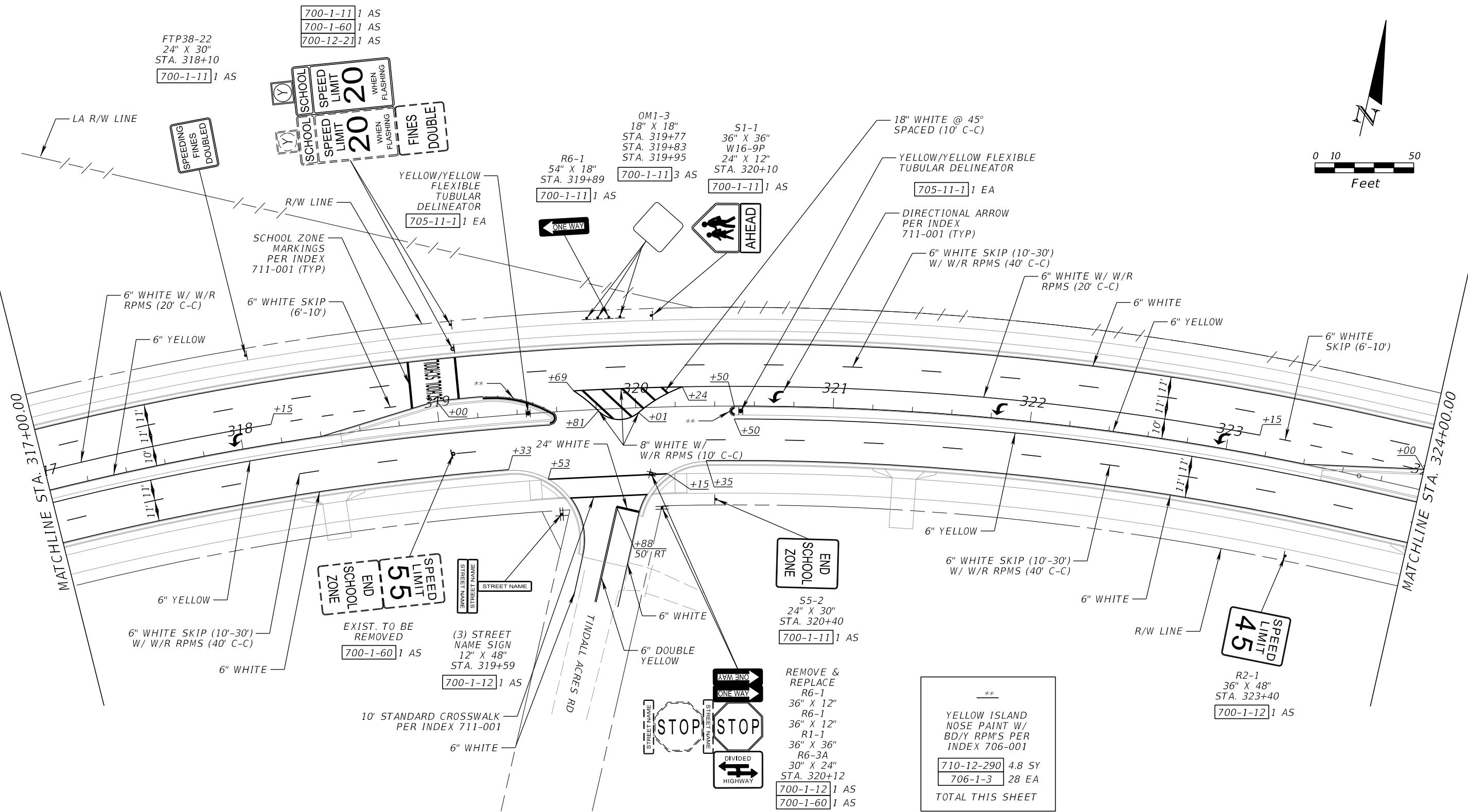
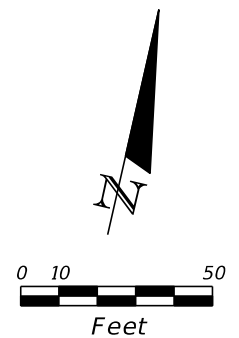
JAMES E. BRADFORD, P.E.
 P.E. LICENSE NUMBER 68276
 DEWBERRY ENGINEERS INC.
 800 NORTH MAGNOLIA AVENUE, STE. 1000
 ORLANDO, FL 32803

OSCEOLA COUNTY TRANSPORTATION AND TRANSIT		
ROAD NO.	COUNTY	FINANCIAL PROJECT ID
530	OSCEOLA	PS-20-11479-DG

**SIGNING AND PAVEMENT
MARKING PLAN**

SHEET NO.
S-39

THE OFFICIAL RECORD OF THIS SHEET IS THE ELECTRONIC FILE DIGITALLY SIGNED AND SEALED UNDER RULE 61G15-23.004, F.A.C.



FTP38-22
24" X 30"
STA. 318+10
700-1-11 1 AS

700-1-11 1 AS
700-1-60 1 AS
700-12-21 1 AS

R6-1
54" X 18"
STA. 319+89
700-1-11 1 AS

OM1-3
18" X 18"
STA. 319+77
STA. 319+83
STA. 319+95
700-1-11 3 AS

S1-1
36" X 36"
W16-9P
24" X 12"
STA. 320+10
700-1-11 1 AS

705-11-1 1 EA

S5-2
24" X 30"
STA. 320+40
700-1-11 1 AS

R2-1
36" X 48"
STA. 323+40
700-1-12 1 AS

**
YELLOW ISLAND
NOSE PAINT W/
BD/Y RPM'S PER
INDEX 706-001
710-12-290 4.8 SY
706-1-3 28 EA
TOTAL THIS SHEET

REVISIONS			
DATE	DESCRIPTION	DATE	DESCRIPTION

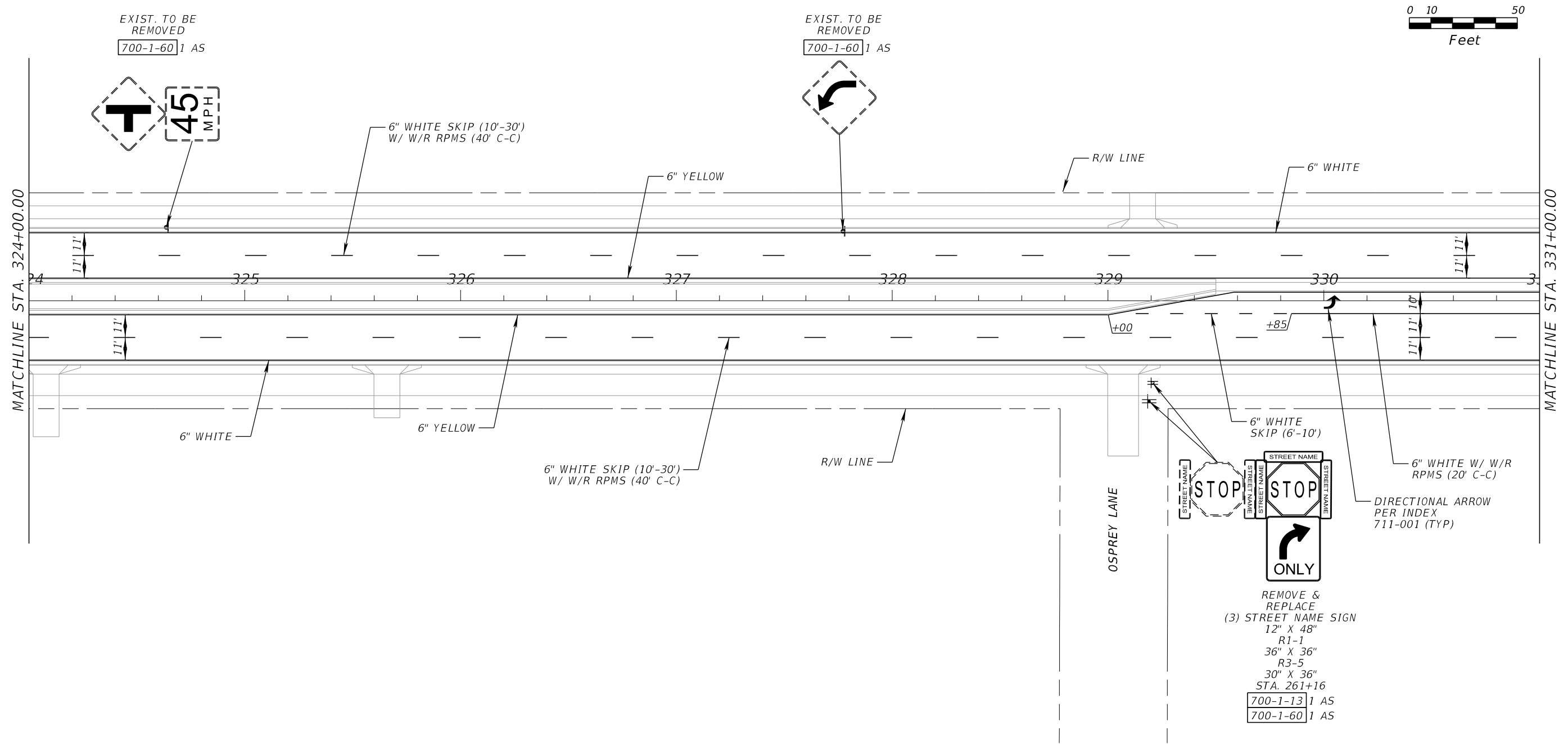
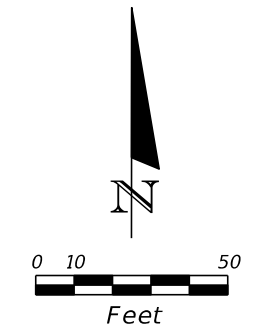
JAMES E. BRADFORD, P.E.
P.E. LICENSE NUMBER 68276
DEWBERRY ENGINEERS INC.
800 NORTH MAGNOLIA AVENUE, STE. 1000
ORLANDO, FL 32803

OSCEOLA COUNTY TRANSPORTATION AND TRANSIT		
ROAD NO.	COUNTY	FINANCIAL PROJECT ID
530	OSCEOLA	PS-20-11479-DG

**SIGNING AND PAVEMENT
MARKING PLAN**

SHEET NO.
S-40

THE OFFICIAL RECORD OF THIS SHEET IS THE ELECTRONIC FILE DIGITALLY SIGNED AND SEALED UNDER RULE 61G15-23.004, F.A.C.



EXIST. TO BE REMOVED
700-1-60 1 AS

EXIST. TO BE REMOVED
700-1-60 1 AS

REMOVE & REPLACE
(3) STREET NAME SIGN
12" X 48"
R1-1
36" X 36"
R3-5
30" X 36"
STA. 261+16
700-1-13 1 AS
700-1-60 1 AS

REVISIONS			
DATE	DESCRIPTION	DATE	DESCRIPTION

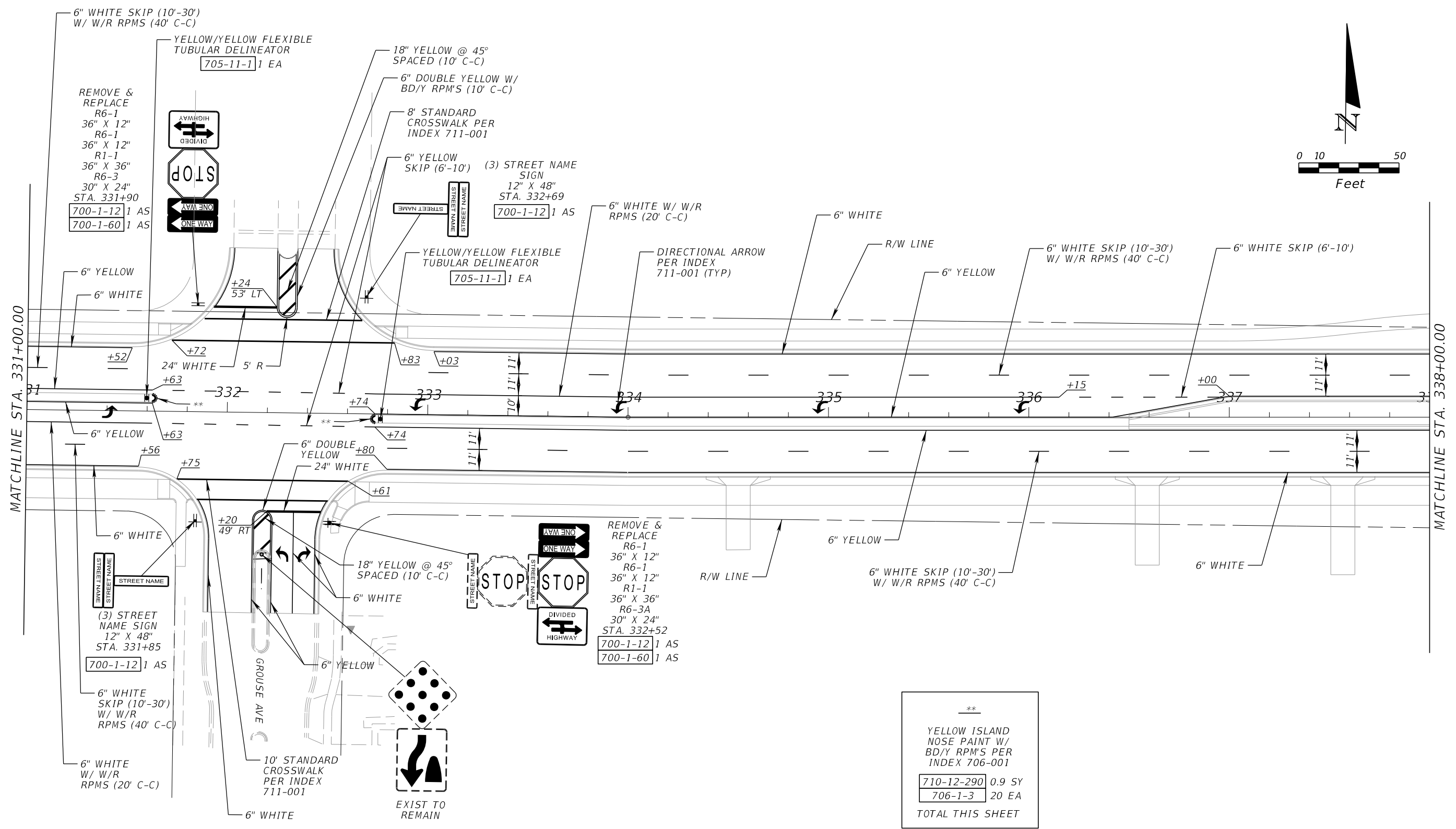
JAMES E. BRADFORD, P.E.
P.E. LICENSE NUMBER 68276
DEWBERRY ENGINEERS INC.
800 NORTH MAGNOLIA AVENUE, STE. 1000
ORLANDO, FL 32803

OSCEOLA COUNTY TRANSPORTATION AND TRANSIT		
ROAD NO.	COUNTY	FINANCIAL PROJECT ID
530	OSCEOLA	PS-20-11479-DG

**SIGNING AND PAVEMENT
MARKING PLAN**

SHEET NO.
S-41

THE OFFICIAL RECORD OF THIS SHEET IS THE ELECTRONIC FILE DIGITALLY SIGNED AND SEALED UNDER RULE 61G15-23.004, F.A.C.



REMOVE & REPLACE
 R6-1
 36" X 12"
 R6-1
 36" X 12"
 R1-1
 36" X 36"
 R6-3
 30" X 24"
 STA. 331+90
 700-1-12 1 AS
 700-1-60 1 AS

(3) STREET NAME SIGN
 12" X 48"
 STA. 332+69
 700-1-12 1 AS

REMOVE & REPLACE
 R6-1
 36" X 12"
 R6-1
 36" X 12"
 R1-1
 36" X 36"
 R6-3A
 30" X 24"
 STA. 332+52
 700-1-12 1 AS
 700-1-60 1 AS

**
 YELLOW ISLAND NOSE PAINT W/ BD/Y RPM'S PER INDEX 706-001
 710-12-290 0.9 SY
 706-1-3 20 EA
 TOTAL THIS SHEET

REVISIONS			
DATE	DESCRIPTION	DATE	DESCRIPTION

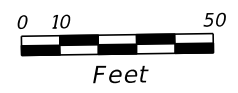
JAMES E. BRADFORD, P.E.
 P.E. LICENSE NUMBER 68276
 DEWBERRY ENGINEERS INC.
 800 NORTH MAGNOLIA AVENUE, STE. 1000
 ORLANDO, FL 32803

OSCEOLA COUNTY TRANSPORTATION AND TRANSIT		
ROAD NO.	COUNTY	FINANCIAL PROJECT ID
530	OSCEOLA	PS-20-11479-DG

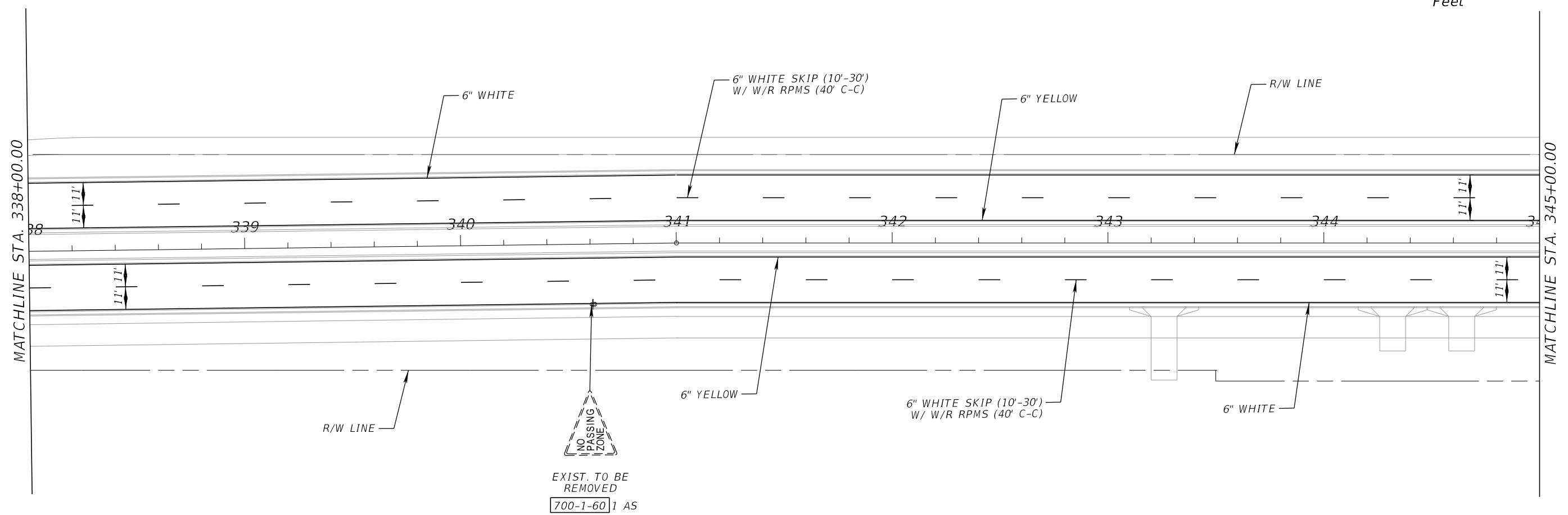
**SIGNING AND PAVEMENT
MARKING PLAN**

SHEET NO.
S-42

THE OFFICIAL RECORD OF THIS SHEET IS THE ELECTRONIC FILE DIGITALLY SIGNED AND SEALED UNDER RULE 61G15-23.004, F.A.C.



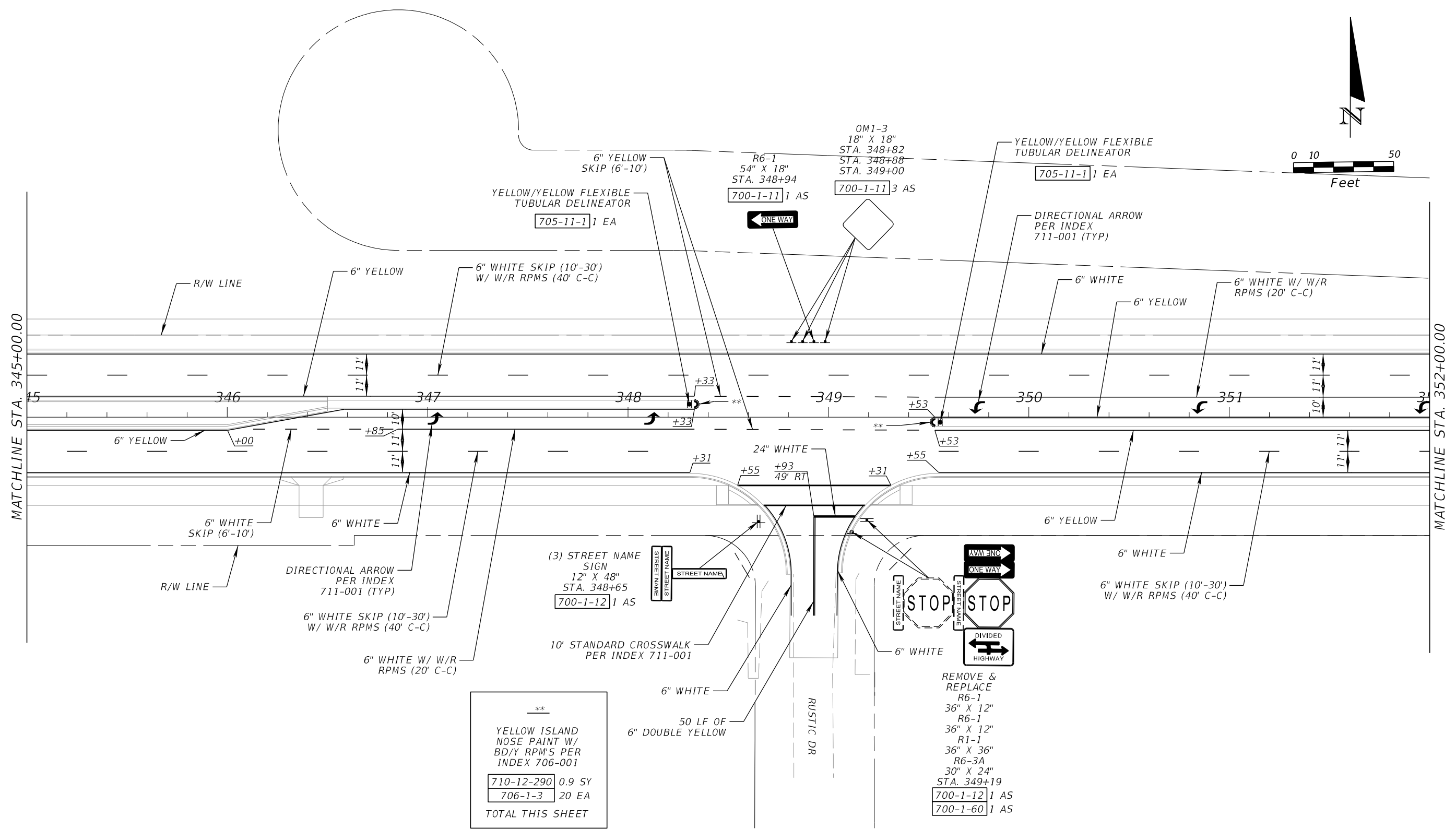
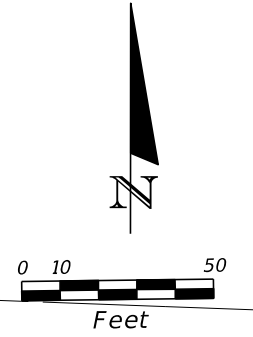
LA R/W LINE



EXIST. TO BE REMOVED
 700-1-60 1 AS

REVISIONS				JAMES E. BRADFORD, P.E. P.E. LICENSE NUMBER 68276 DEWBERRY ENGINEERS INC. 800 NORTH MAGNOLIA AVENUE, STE. 1000 ORLANDO, FL 32803	OSCEOLA COUNTY TRANSPORTATION AND TRANSIT			<i>SIGNING AND PAVEMENT MARKING PLAN</i>	SHEET NO.
DATE	DESCRIPTION	DATE	DESCRIPTION		ROAD NO.	COUNTY	FINANCIAL PROJECT ID		
					530	OSCEOLA	PS-20-11479-DG		S-43

THE OFFICIAL RECORD OF THIS SHEET IS THE ELECTRONIC FILE DIGITALLY SIGNED AND SEALED UNDER RULE 61G15-23.004, F.A.C.

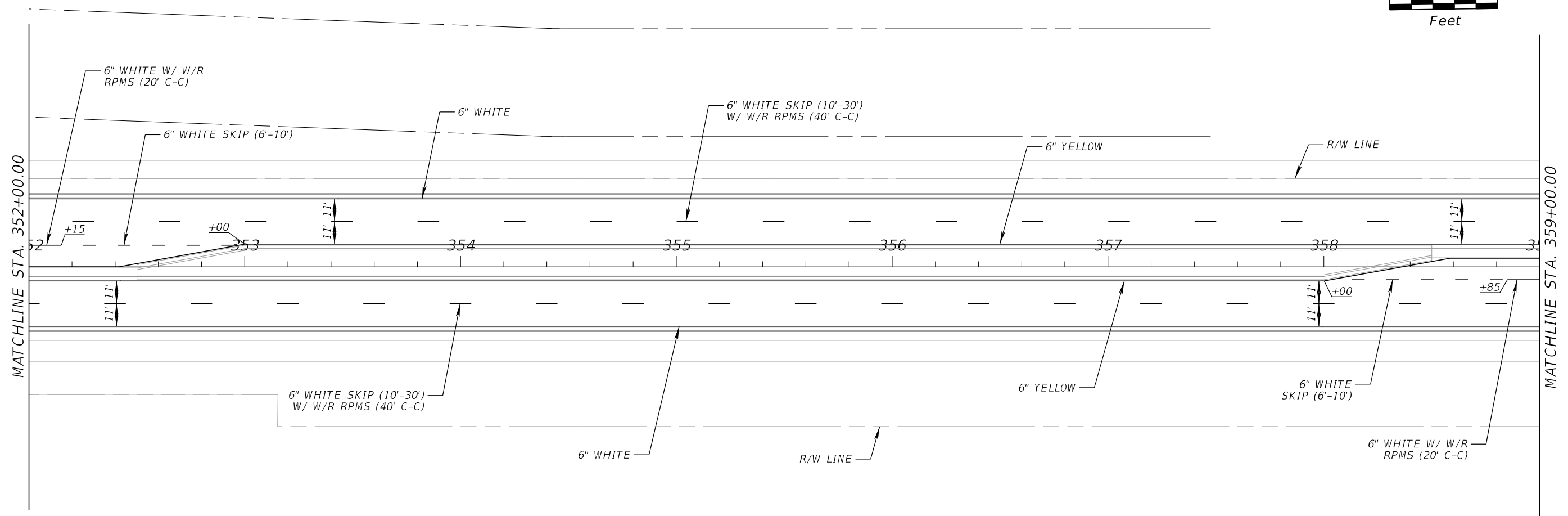
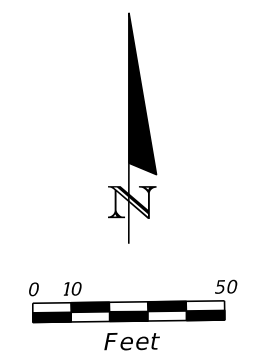


**
 YELLOW ISLAND
 NOSE PAINT W/
 BD/Y RPM'S PER
 INDEX 706-001
 710-12-290 0.9 SY
 706-1-3 20 EA
 TOTAL THIS SHEET

REMOVE &
 REPLACE
 R6-1
 36" X 12"
 R6-1
 36" X 12"
 R1-1
 36" X 36"
 R6-3A
 30" X 24"
 STA. 349+19
 700-1-12 1 AS
 700-1-60 1 AS

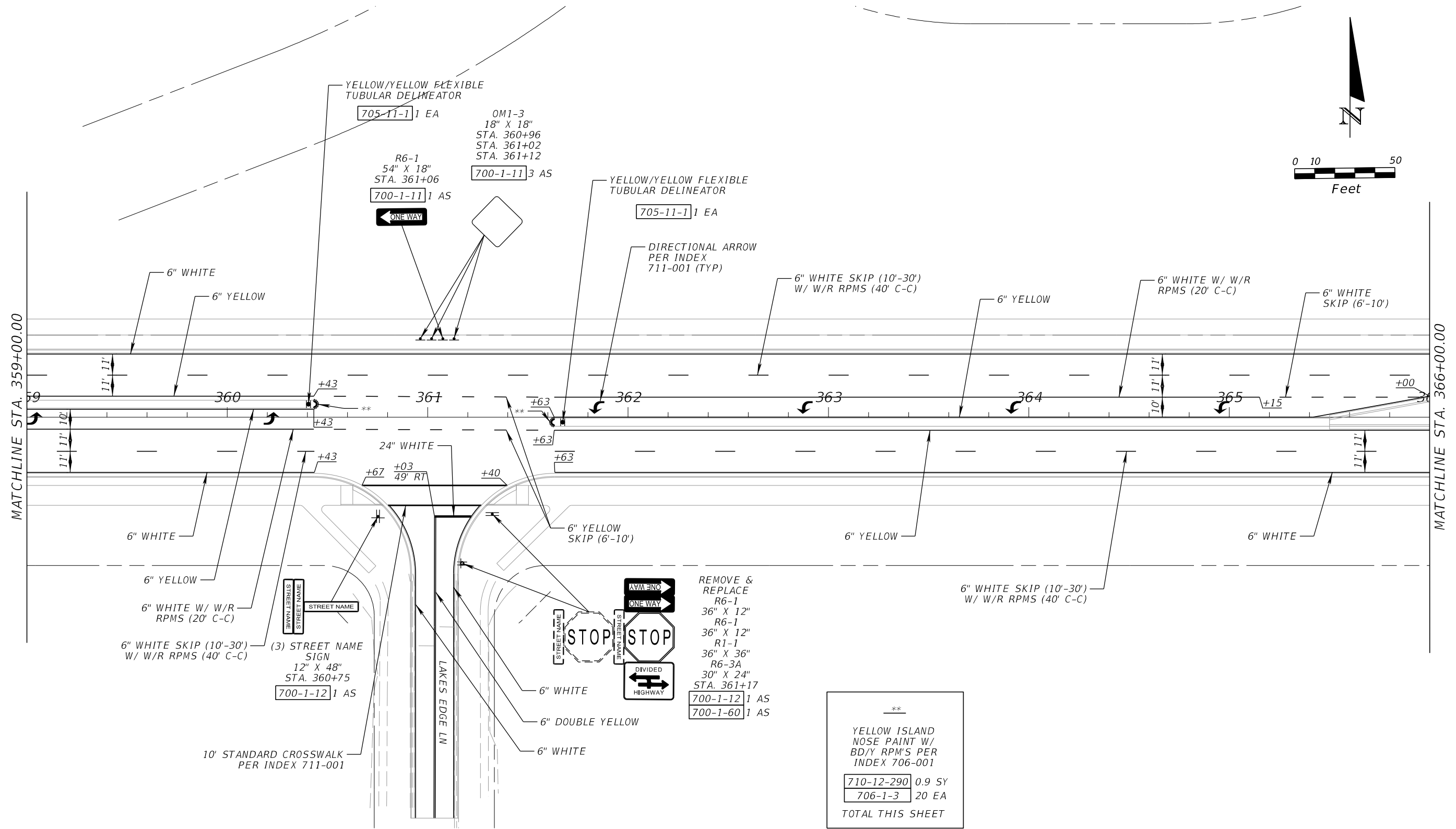
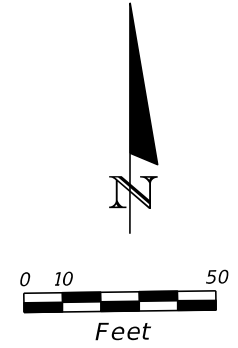
REVISIONS				JAMES E. BRADFORD, P.E. P.E. LICENSE NUMBER 68276 DEWBERRY ENGINEERS INC. 800 NORTH MAGNOLIA AVENUE, STE. 1000 ORLANDO, FL 32803	OSCEOLA COUNTY TRANSPORTATION AND TRANSIT			SIGNING AND PAVEMENT MARKING PLAN	SHEET NO. S-44
DATE	DESCRIPTION	DATE	DESCRIPTION		ROAD NO.	COUNTY	FINANCIAL PROJECT ID		
				530	OSCEOLA	PS-20-11479-DG			

THE OFFICIAL RECORD OF THIS SHEET IS THE ELECTRONIC FILE DIGITALLY SIGNED AND SEALED UNDER RULE 61G15-23.004, F.A.C.



REVISIONS				JAMES E. BRADFORD, P.E. P.E. LICENSE NUMBER 68276 DEWBERRY ENGINEERS INC. 800 NORTH MAGNOLIA AVENUE, STE. 1000 ORLANDO, FL 32803	OSCEOLA COUNTY TRANSPORTATION AND TRANSIT			SIGNING AND PAVEMENT MARKING PLAN	SHEET NO.
DATE	DESCRIPTION	DATE	DESCRIPTION		ROAD NO.	COUNTY	FINANCIAL PROJECT ID		
						530	OSCEOLA		PS-20-11479-DG

THE OFFICIAL RECORD OF THIS SHEET IS THE ELECTRONIC FILE DIGITALLY SIGNED AND SEALED UNDER RULE 61G15-23.004, F.A.C.



- REMOVE & REPLACE
- R6-1 36" X 12"
- R6-1 36" X 12"
- R1-1 36" X 36"
- R6-3A 30" X 24"
- STA. 361+17
- 700-1-12 1 AS
- 700-1-60 1 AS

**

YELLOW ISLAND
NOSE PAINT W/
BD/Y RPM'S PER
INDEX 706-001

710-12-290	0.9 SY
706-1-3	20 EA

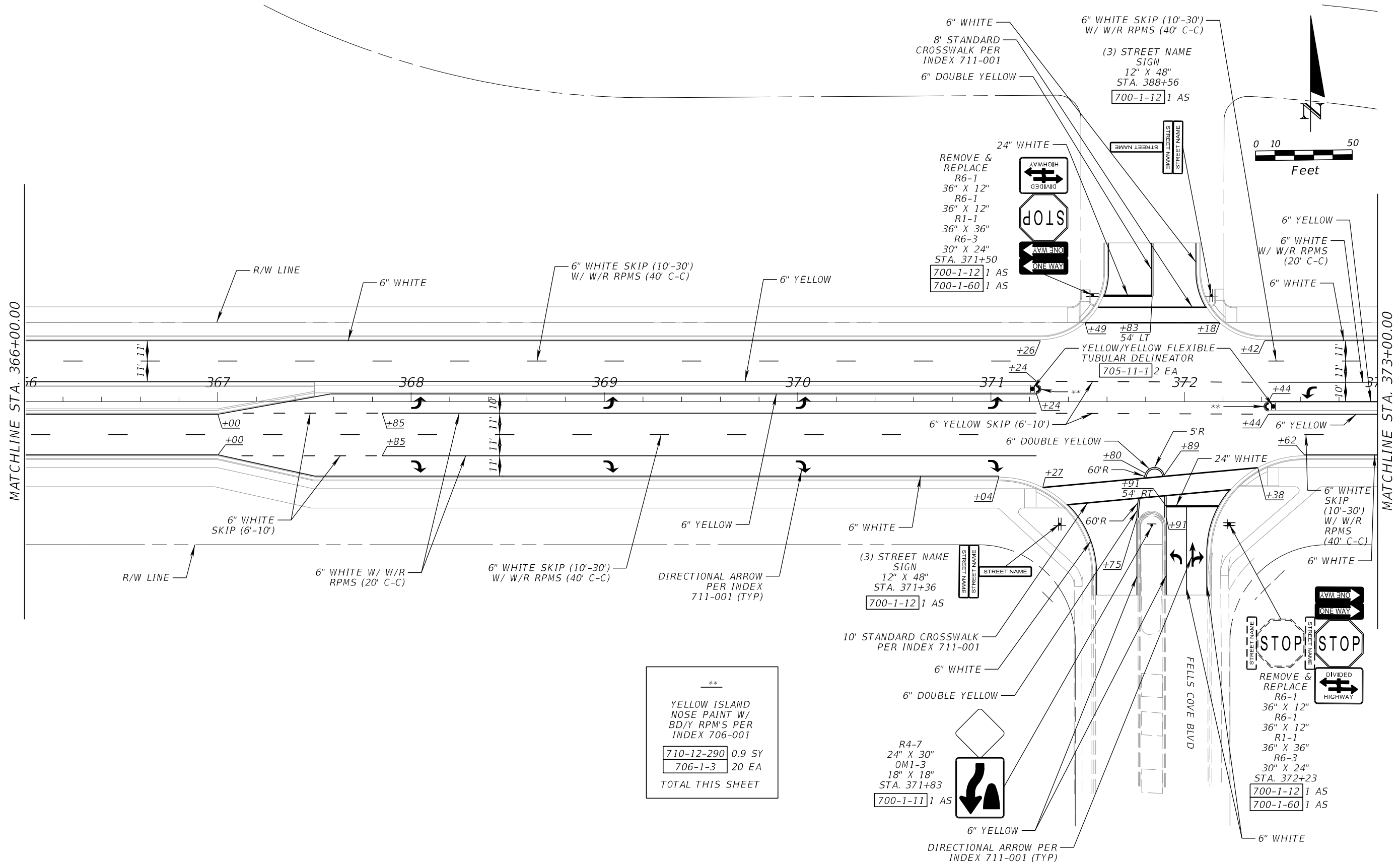
TOTAL THIS SHEET

REVISIONS				JAMES E. BRADFORD, P.E. P.E. LICENSE NUMBER 68276 DEWBERRY ENGINEERS INC. 800 NORTH MAGNOLIA AVENUE, STE. 1000 ORLANDO, FL 32803	OSCEOLA COUNTY TRANSPORTATION AND TRANSIT			SIGNING AND PAVEMENT MARKING PLAN	SHEET NO.
DATE	DESCRIPTION	DATE	DESCRIPTION		ROAD NO.	COUNTY	FINANCIAL PROJECT ID		S-46
					530	OSCEOLA	PS-20-11479-DG		

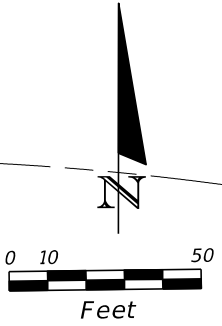
THE OFFICIAL RECORD OF THIS SHEET IS THE ELECTRONIC FILE DIGITALLY SIGNED AND SEALED UNDER RULE 61G15-23.004, F.A.C.

MATCHLINE STA. 366+00.00

MATCHLINE STA. 373+00.00

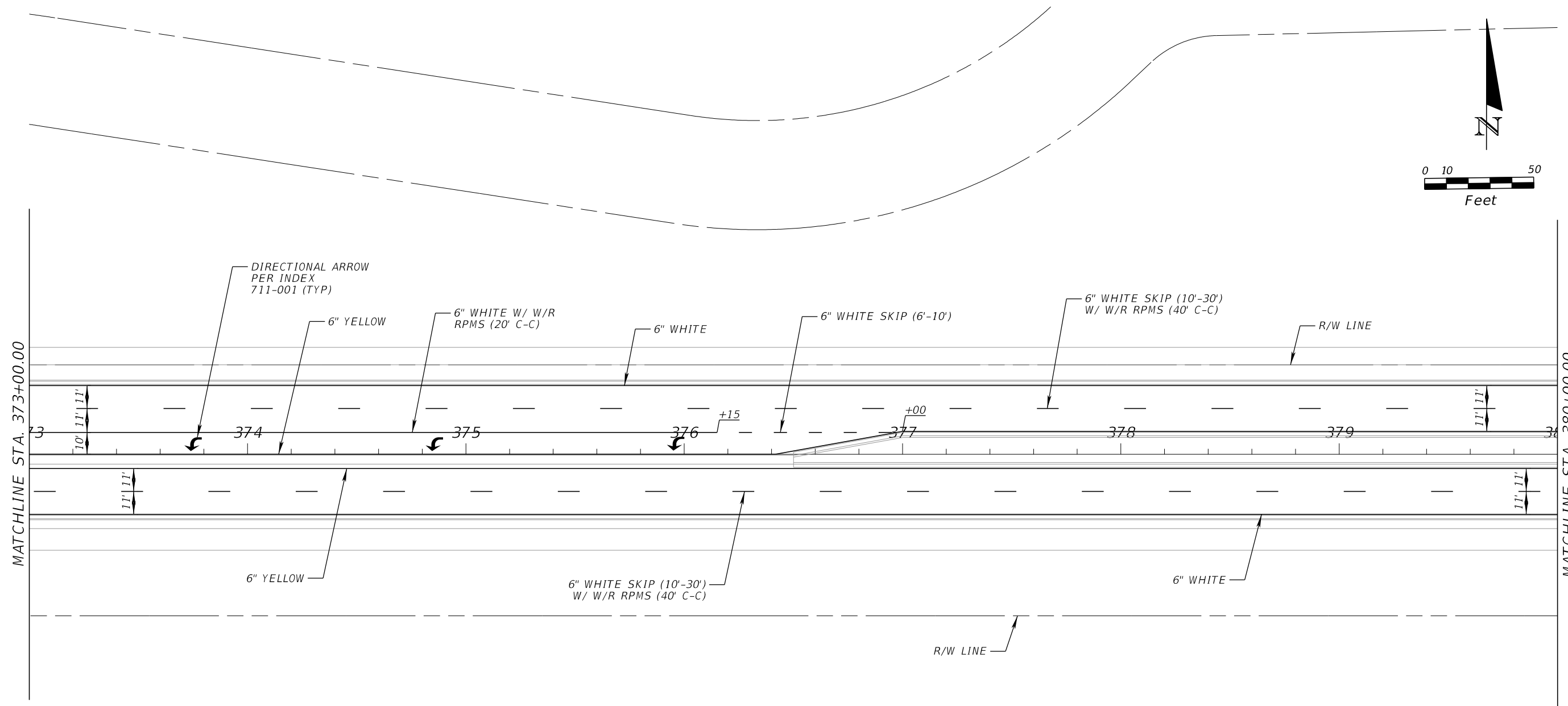
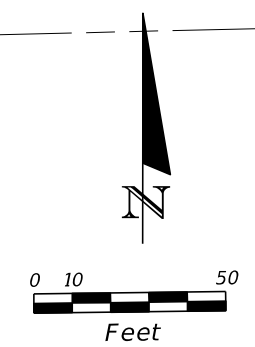


**
 YELLOW ISLAND
 NOSE PAINT W/
 BD/Y RPM'S PER
 INDEX 706-001
 710-12-290 0.9 SY
 706-1-3 20 EA
 TOTAL THIS SHEET



REVISIONS				JAMES E. BRADFORD, P.E. P.E. LICENSE NUMBER 68276 DEWBERRY ENGINEERS INC. 800 NORTH MAGNOLIA AVENUE, STE. 1000 ORLANDO, FL 32803	OSCEOLA COUNTY TRANSPORTATION AND TRANSIT			SIGNING AND PAVEMENT MARKING PLAN	SHEET NO.
DATE	DESCRIPTION	DATE	DESCRIPTION		ROAD NO.	COUNTY	FINANCIAL PROJECT ID		
					530	OSCEOLA	PS-20-11479-DG		S-47

THE OFFICIAL RECORD OF THIS SHEET IS THE ELECTRONIC FILE DIGITALLY SIGNED AND SEALED UNDER RULE 61G15-23.004, F.A.C.



MATCHLINE STA. 373+00.00

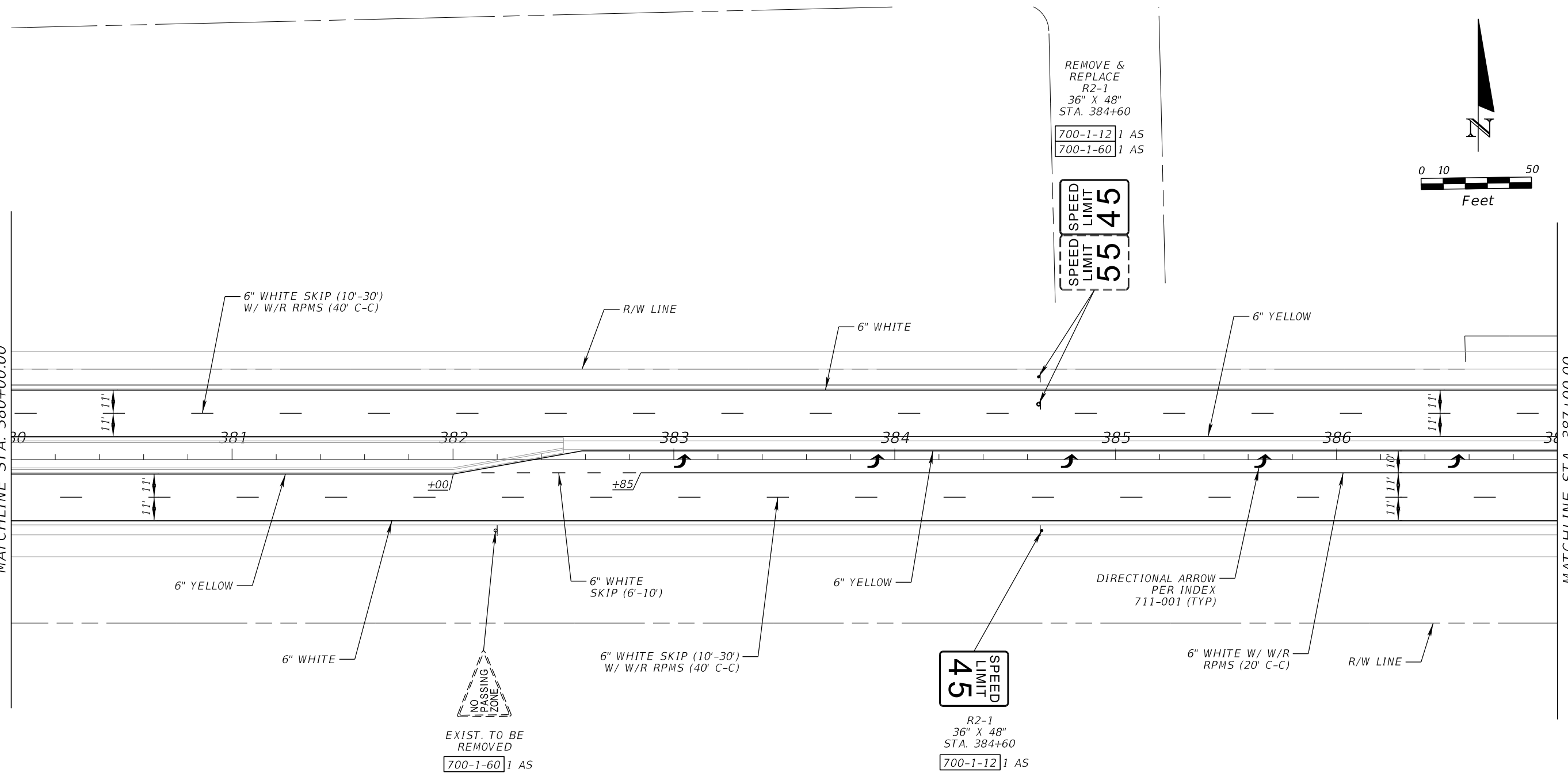
MATCHLINE STA. 380+00.00

REVISIONS				JAMES E. BRADFORD, P.E. P.E. LICENSE NUMBER 68276 DEWBERRY ENGINEERS INC. 800 NORTH MAGNOLIA AVENUE, STE. 1000 ORLANDO, FL 32803	OSCEOLA COUNTY TRANSPORTATION AND TRANSIT			SIGNING AND PAVEMENT MARKING PLAN	SHEET NO.
DATE	DESCRIPTION	DATE	DESCRIPTION		ROAD NO.	COUNTY	FINANCIAL PROJECT ID		
						530	OSCEOLA		PS-20-11479-DG

THE OFFICIAL RECORD OF THIS SHEET IS THE ELECTRONIC FILE DIGITALLY SIGNED AND SEALED UNDER RULE 61G15-23.004, F.A.C.

MATCHLINE STA. 380+00.00

MATCHLINE STA. 387+00.00



REMOVE & REPLACE
R2-1
36" X 48"
STA. 384+60
700-1-12 1 AS
700-1-60 1 AS

SPEED LIMIT 55
SPEED LIMIT 45

NO PASSING ZONE
EXIST. TO BE REMOVED
700-1-60 1 AS

SPEED LIMIT 45
R2-1
36" X 48"
STA. 384+60
700-1-12 1 AS

REVISIONS			
DATE	DESCRIPTION	DATE	DESCRIPTION

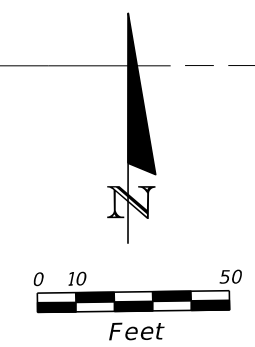
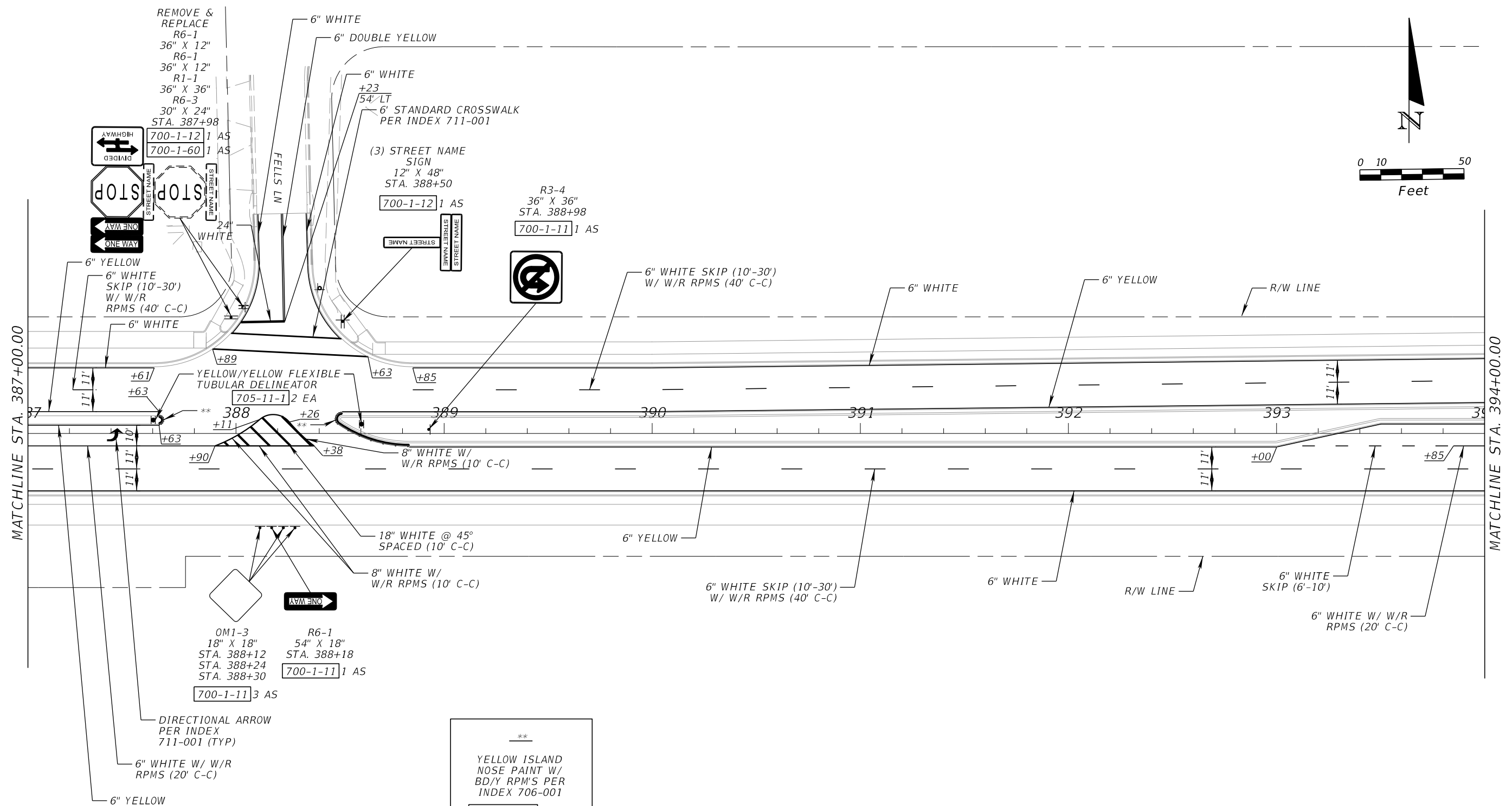
JAMES E. BRADFORD, P.E.
P.E. LICENSE NUMBER 68276
DEWBERRY ENGINEERS INC.
800 NORTH MAGNOLIA AVENUE, STE. 1000
ORLANDO, FL 32803

OSCEOLA COUNTY TRANSPORTATION AND TRANSIT		
ROAD NO.	COUNTY	FINANCIAL PROJECT ID
530	OSCEOLA	PS-20-11479-DG

**SIGNING AND PAVEMENT
MARKING PLAN**

SHEET NO.
S-49

THE OFFICIAL RECORD OF THIS SHEET IS THE ELECTRONIC FILE DIGITALLY SIGNED AND SEALED UNDER RULE 61G15-23.004, F.A.C.



REMOVE & REPLACE
R6-1
36" X 12"
R6-1
36" X 12"
R1-1
36" X 36"
R6-3
30" X 24"
STA. 387+98

(3) STREET NAME
SIGN
12" X 48"
STA. 388+50

R3-4
36" X 36"
STA. 388+98

YELLOW/YELLOW FLEXIBLE
TUBULAR DELINEATOR

OM1-3
18" X 18"
STA. 388+12
STA. 388+24
STA. 388+30

R6-1
54" X 18"
STA. 388+18

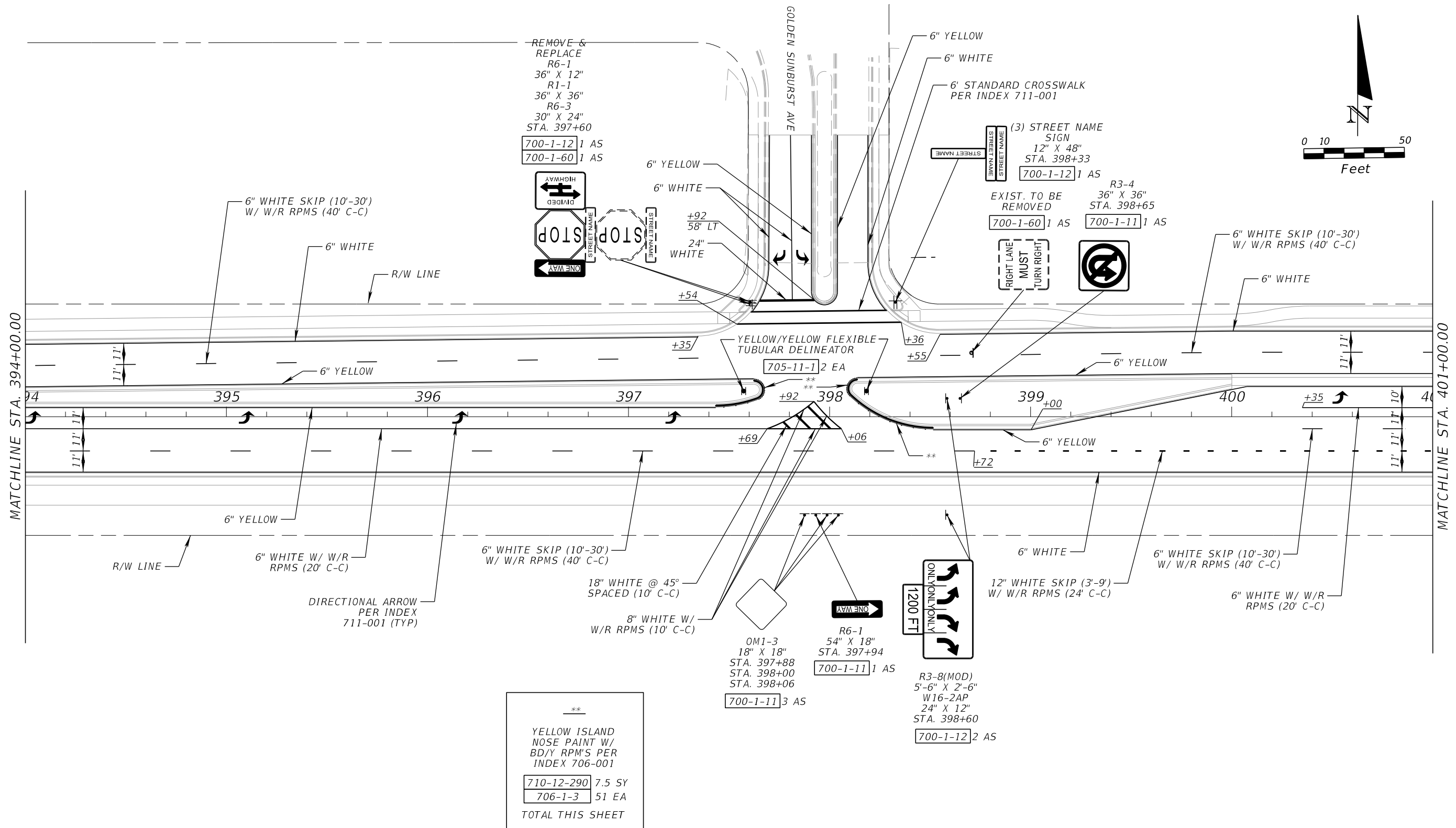
**
YELLOW ISLAND
NOSE PAINT W/
BD/Y RPM'S PER
INDEX 706-001

710-12-290	4.0 SY
706-1-3	28 EA

TOTAL THIS SHEET

REVISIONS				JAMES E. BRADFORD, P.E. P.E. LICENSE NUMBER 68276 DEWBERRY ENGINEERS INC. 800 NORTH MAGNOLIA AVENUE, STE. 1000 ORLANDO, FL 32803	OSCEOLA COUNTY TRANSPORTATION AND TRANSIT			SIGNING AND PAVEMENT MARKING PLAN	SHEET NO.
DATE	DESCRIPTION	DATE	DESCRIPTION		ROAD NO.	COUNTY	FINANCIAL PROJECT ID		
						530	OSCEOLA		PS-20-11479-DG

THE OFFICIAL RECORD OF THIS SHEET IS THE ELECTRONIC FILE DIGITALLY SIGNED AND SEALED UNDER RULE 61G15-23.004, F.A.C.



REMOVE & REPLACE
 R6-1
 36" X 12"
 R1-1
 36" X 36"
 R6-3
 30" X 24"
 STA. 397+60
 700-1-12 1 AS
 700-1-60 1 AS

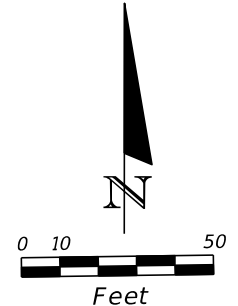
(3) STREET NAME SIGN
 12" X 48"
 STA. 398+33
 700-1-12 1 AS

R3-4
 36" X 36"
 STA. 398+65
 700-1-11 1 AS

OM1-3
 18" X 18"
 STA. 397+88
 STA. 398+00
 STA. 398+06
 700-1-11 3 AS

R3-8(MOD)
 5'-6" X 2'-6"
 W16-2AP
 24" X 12"
 STA. 398+60
 700-1-12 2 AS

**
 YELLOW ISLAND
 NOSE PAINT W/
 BD/Y RPM'S PER
 INDEX 706-001
 710-12-290 7.5 SY
 706-1-3 51 EA
 TOTAL THIS SHEET



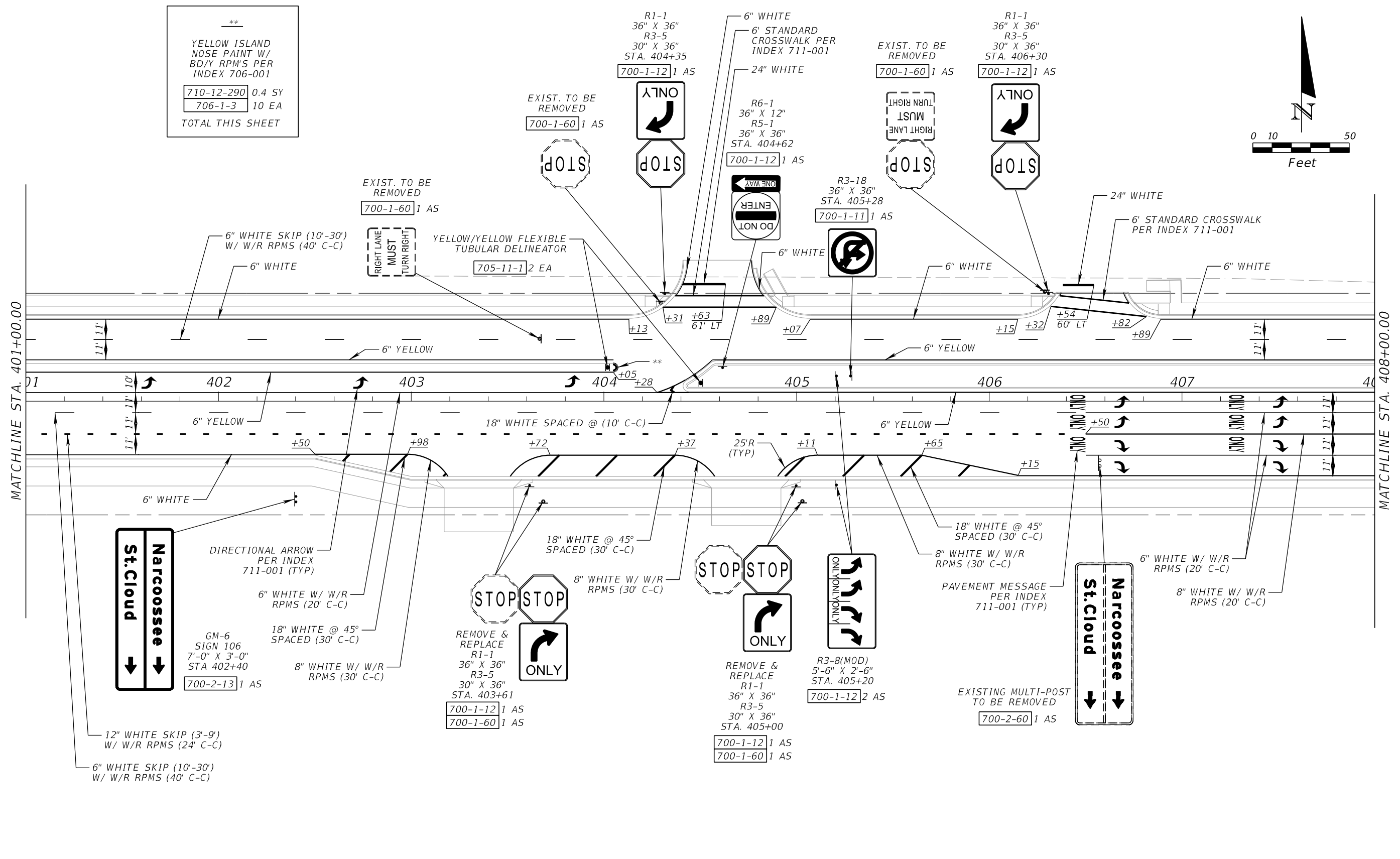
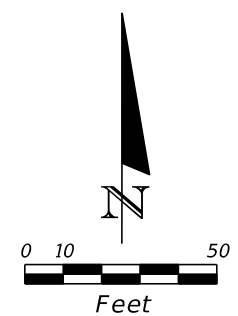
MATCHLINE STA. 394+00.00

MATCHLINE STA. 401+00.00

REVISIONS				JAMES E. BRADFORD, P.E. P.E. LICENSE NUMBER 68276 DEWBERRY ENGINEERS INC. 800 NORTH MAGNOLIA AVENUE, STE. 1000 ORLANDO, FL 32803	OSCEOLA COUNTY TRANSPORTATION AND TRANSIT			SIGNING AND PAVEMENT MARKING PLAN	SHEET NO. S-51
DATE	DESCRIPTION	DATE	DESCRIPTION		ROAD NO.	COUNTY	FINANCIAL PROJECT ID		
				530	OSCEOLA	PS-20-11479-DG			

THE OFFICIAL RECORD OF THIS SHEET IS THE ELECTRONIC FILE DIGITALLY SIGNED AND SEALED UNDER RULE 61G15-23.004, F.A.C.

**
 YELLOW ISLAND
 NOSE PAINT W/
 BD/Y RPM'S PER
 INDEX 706-001
 710-12-290 0.4 SY
 706-1-3 10 EA
 TOTAL THIS SHEET



REVISIONS			
DATE	DESCRIPTION	DATE	DESCRIPTION

JAMES E. BRADFORD, P.E.
 P.E. LICENSE NUMBER 68276
 DEWBERRY ENGINEERS INC.
 800 NORTH MAGNOLIA AVENUE, STE. 1000
 ORLANDO, FL 32803

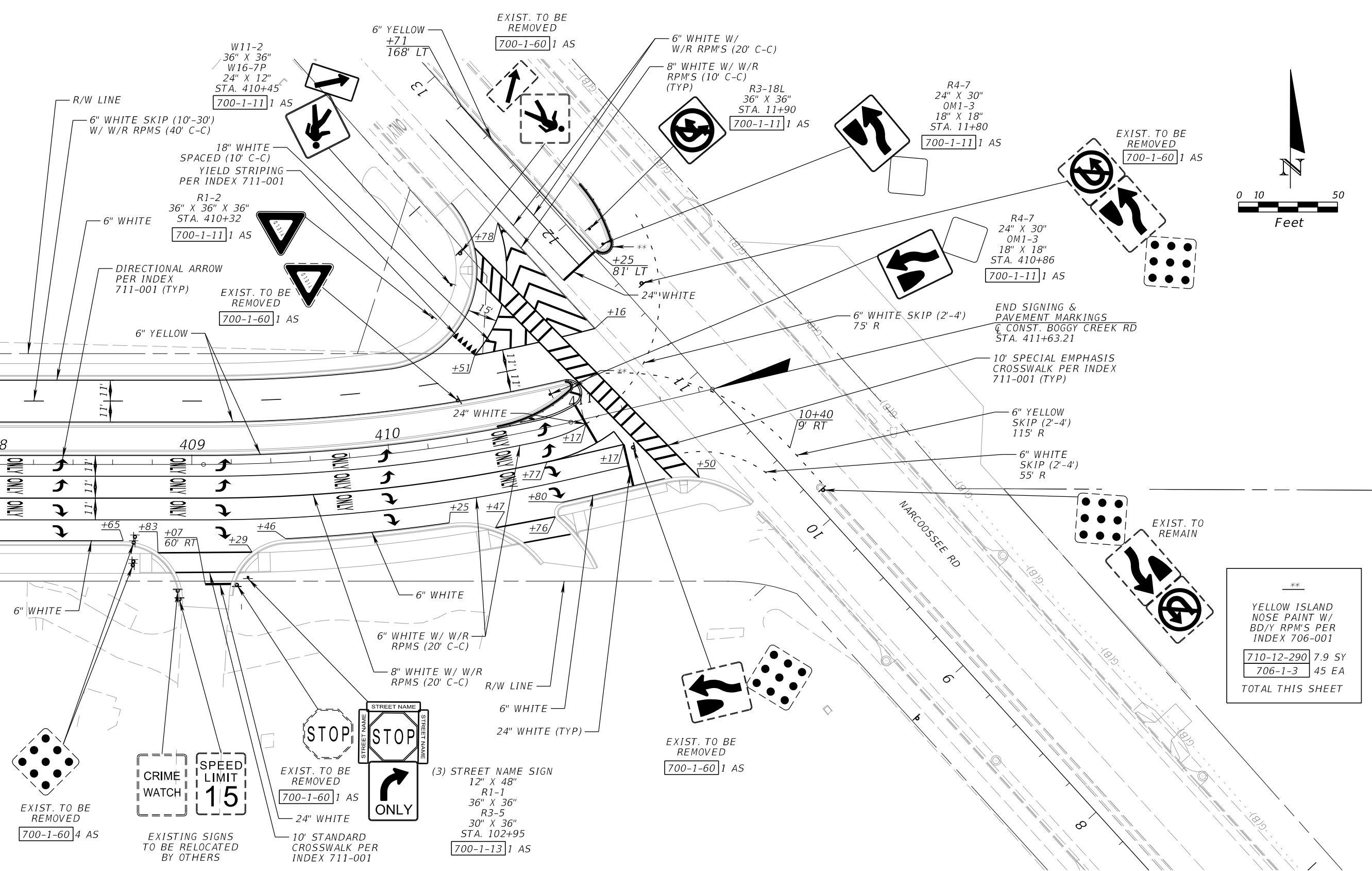
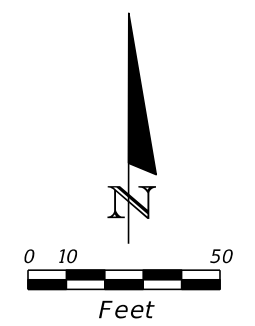
OSCEOLA COUNTY TRANSPORTATION AND TRANSIT		
ROAD NO.	COUNTY	FINANCIAL PROJECT ID
530	OSCEOLA	PS-20-11479-DG

**SIGNING AND PAVEMENT
 MARKING PLAN**

SHEET
 NO.
 S-52

THE OFFICIAL RECORD OF THIS SHEET IS THE ELECTRONIC FILE DIGITALLY SIGNED AND SEALED UNDER RULE 61G15-23.004, F.A.C.

MATCHLINE STA. 408+00.00



**

YELLOW ISLAND NOSE PAINT W/ BDIY RPM'S PER INDEX 706-001

710-12-290	7.9 SY
706-1-3	45 EA

TOTAL THIS SHEET

REVISIONS			
DATE	DESCRIPTION	DATE	DESCRIPTION

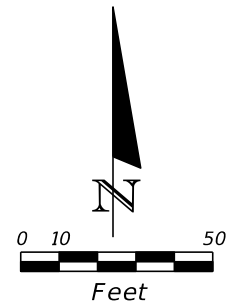
JAMES E. BRADFORD, P.E.
 P.E. LICENSE NUMBER 68276
 DEWBERRY ENGINEERS INC.
 800 NORTH MAGNOLIA AVENUE, STE. 1000
 ORLANDO, FL 32803

OSCEOLA COUNTY TRANSPORTATION AND TRANSIT		
ROAD NO.	COUNTY	FINANCIAL PROJECT ID
530	OSCEOLA	PS-20-11479-DG

SIGNING AND PAVEMENT MARKING PLAN

SHEET NO.
S-53

THE OFFICIAL RECORD OF THIS SHEET IS THE ELECTRONIC FILE DIGITALLY SIGNED AND SEALED UNDER RULE 61G15-23.004, F.A.C.



BEGIN SIGNING & PAVEMENT MARKINGS (WB)
MATCH EXISTING
CONST. SIMPSON RD
STA. 83+85.00

EXIST. TO REMAIN
SPEED LIMIT 45

EXIST. TO REMAIN
WEST OSCEOLA COUNTY 522

EXIST. TO BE REMOVED
700-1-60 1 AS

R10-6
36" X 48"
STA. 90+70
700-1-12 1 AS

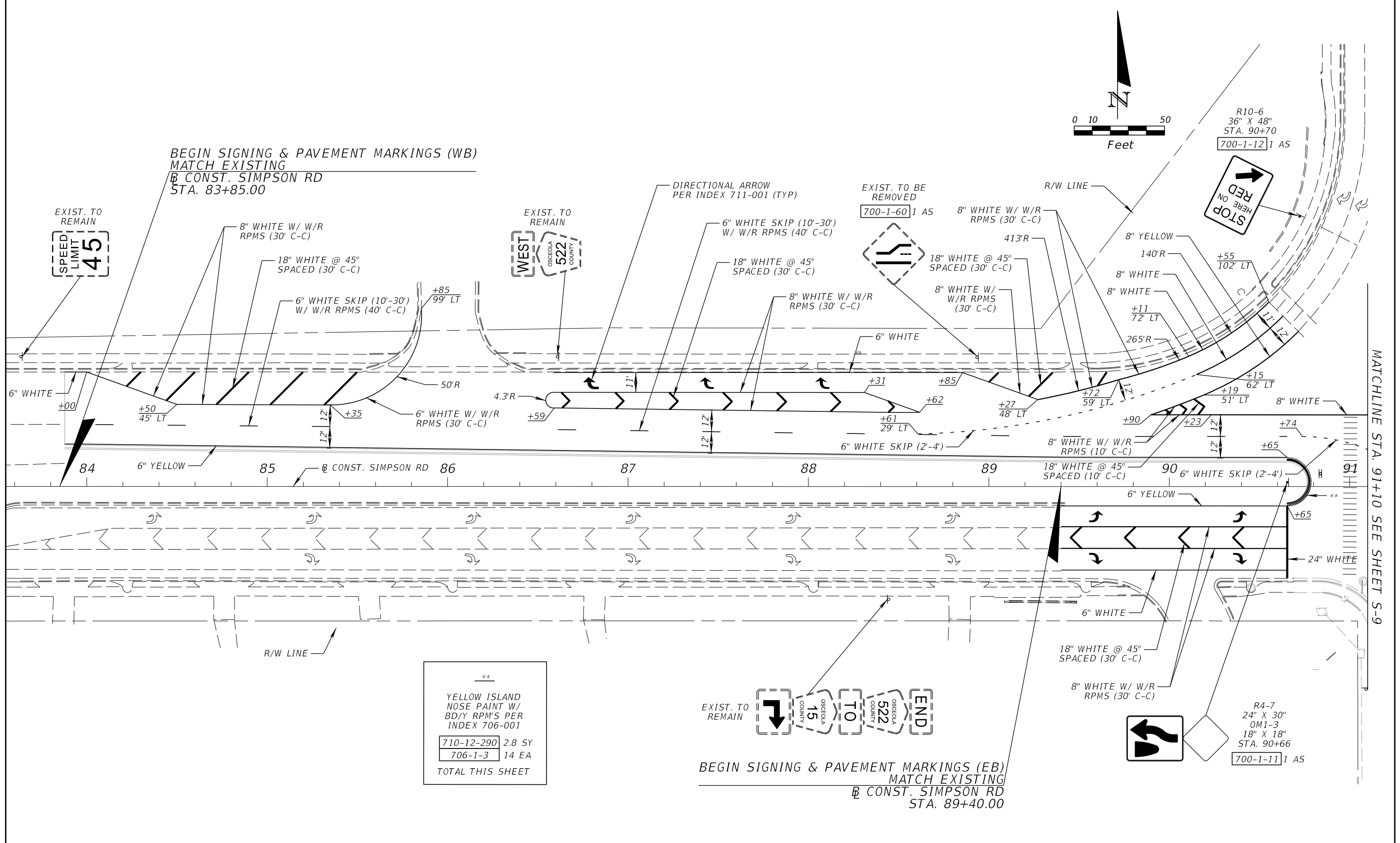
STOP
HERE ON RED

**
YELLOW ISLAND
NOSE PAINT W/
BD/Y RPM'S PER
INDEX 706-001
710-12-290 2.8 SY
706-1-3 14 EA
TOTAL THIS SHEET

EXIST. TO REMAIN
WEST OSCEOLA COUNTY 15 TO 522 END

BEGIN SIGNING & PAVEMENT MARKINGS (EB)
MATCH EXISTING
CONST. SIMPSON RD
STA. 89+40.00

R4-7
24" X 30"
OM1-3
18" X 18"
STA. 90+66
700-1-11 1 AS

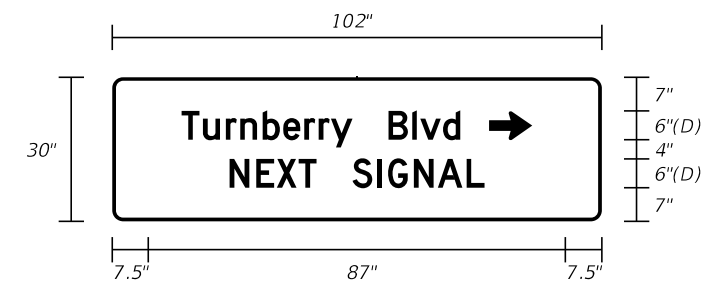


MATCHLINE STA. 91+10 SEE SHEET S-9

THE OFFICIAL RECORD OF THIS SHEET IS THE ELECTRONIC FILE DIGITALLY SIGNED AND SEALED UNDER RULE 61G15-23.004, F.A.C.

REVISIONS				JAMES E. BRADFORD, P.E. P.E. LICENSE NUMBER 68276 DEWBERRY ENGINEERS INC. 800 NORTH MAGNOLIA AVENUE, STE. 1000 ORLANDO, FL 32803	OSCEOLA COUNTY TRANSPORTATION AND TRANSIT			SIGNING AND PAVEMENT MARKING PLAN	SHEET NO.
DATE	DESCRIPTION	DATE	DESCRIPTION		ROAD NO.	COUNTY	FINANCIAL PROJECT ID		
					530	OSCEOLA	PS-20-11479-DG		

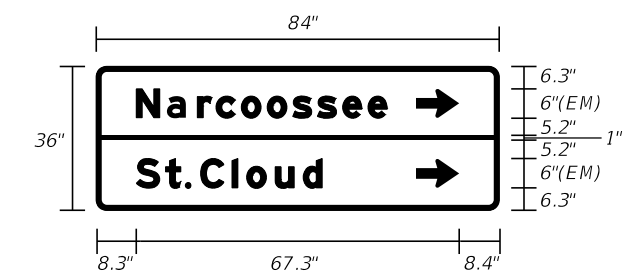
SIGN NUMBER	SIGN 105
QUANTITY	1
WIDTH	8'-6"
HEIGHT	2'-6"
BORDER WIDTH	1.00"
BORDER RADII	3.75"
BACKGROUND COLOR	GREEN
LEGEND & BORDER COLOR	WHITE
STATIONS(S)	235+00
SHEETING	ASTM TYPE XI



NOTES:

COPY		T	u	r	n	b	e	r	r	y		B	l	v	d	→						L
SPACE	14.5											7.5			15		6	9				73.1
COPY		N	E	X	T		S	I	G	N	A	L										L
SPACE	18.5			18.1		7.5				27.5				18.5								53.1
COPY																						
SPACE																						
COPY																						
SPACE																						
COPY																						
SPACE																						

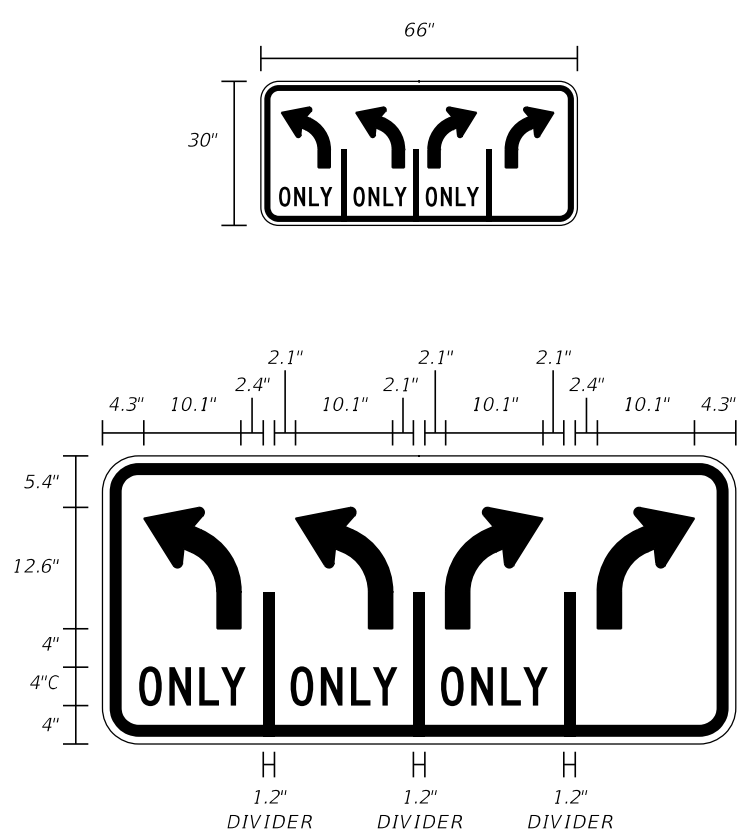
SIGN NUMBER	SIGN 106
QUANTITY	1
WIDTH	7'-0"
HEIGHT	3'-0"
BORDER WIDTH	1.00"
BORDER RADII	4.50"
BACKGROUND COLOR	GREEN
LEGEND & BORDER COLOR	WHITE
STATIONS(S)	402+40
SHEETING	ASTM TYPE XI



NOTES:

COPY		N	A	R	C	O	O	S	S	E	E	→										L
SPACE	8.3											6	9									67.3
COPY		S	T	.		C	L	O	U	D		→										L
SPACE	8.3			11.4		6				25.3		15.6	9	8.4								67.3
COPY																						
SPACE																						
COPY																						
SPACE																						
COPY																						
SPACE																						

SIGN NUMBER	R3-8 (MOD)
QUANTITY	4
WIDTH	5'-6"
HEIGHT	2'-6"
BORDER WIDTH	1.25" (0.75" INSET)
BORDER RADII	3"
BACKGROUND COLOR	WHITE
LEGEND & BORDER COLOR	BLACK
STATIONS(S)	398+60, 405+20
SHEETING	ASTM TYPE XI



NOTES:

SIGN NUMBER	
QUANTITY	
WIDTH	
HEIGHT	
BORDER WIDTH	
BORDER RADII	
BACKGROUND COLOR	
LEGEND & BORDER COLOR	
STATIONS(S)	
SHEETING	

NOTES:

COPY																						
SPACE																						
COPY																						
SPACE																						
COPY																						
SPACE																						
COPY																						
SPACE																						
COPY																						
SPACE																						

REVISIONS			
DATE	DESCRIPTION	DATE	DESCRIPTION

JAMES E. BRADFORD, P.E.
P.E. LICENSE NUMBER 68276
DEWBERRY ENGINEERS INC.
800 NORTH MAGNOLIA AVENUE, STE. 1000
ORLANDO, FL 32803

OSCEOLA COUNTY TRANSPORTATION AND TRANSIT		
ROAD NO.	COUNTY	FINANCIAL PROJECT ID
530	OSCEOLA	PS-20-11479-DG

GUIDE SIGN WORKSHEET		SHEET NO.
		S-56

THE OFFICIAL RECORD OF THIS SHEET IS THE ELECTRONIC FILE DIGITALLY SIGNED AND SEALED UNDER RULE 61G15-23.004, F.A.C.

NOTES:

DESIGN SPECIFICATIONS: STANDARD SPECIFICATIONS FOR HIGHWAY SIGNS, LUMINARIES, AND TRAFFIC SIGNALS. AASHTO LRFD, 1ST ED, 2018. DESIGN WIND SPEED = 110 MPH

MATERIALS:

- A. STEEL ROUND POST SHALL CONFORM TO ASTM A500 GRADE B (Fy = 42 KSI), ROUND STD. WT. 5.563" O x 0.5" THK MINIMUM PLASTIC SECTION MODULUS OF Z = 12.1 IN (COMPACT SECTION) HOT DIPPED GALVANIZED PER ASTM A123.
- B. REINFORCING STEEL SHALL CONFORM TO ASTM A615 GRADE 60.
- C. CONCRETE SHALL BE CLASS II, f'c= 3400 PSI IN ACCORDANCE WITH FDOT SPECIFICATION SECTION 346

FOUNDATION: SEE GENERAL NOTES, FOUNDATION, IN INDEX 700-020.

SOIL PROPERTIES USED IN DESIGN:

- A. SOIL UNIT WEIGHT: 50 PCF
- B. SOIL INTERNAL FRICTION ANGLE: 30 DEGREES

SIGN ATTACHMENT BRACKETS SHALL BE IN ACCORDANCE WITH FDOT ROADWAY INDEX 700-101.

R3-8 (MOD) 5'-6" x 2'-6" : 3 BRACKETS

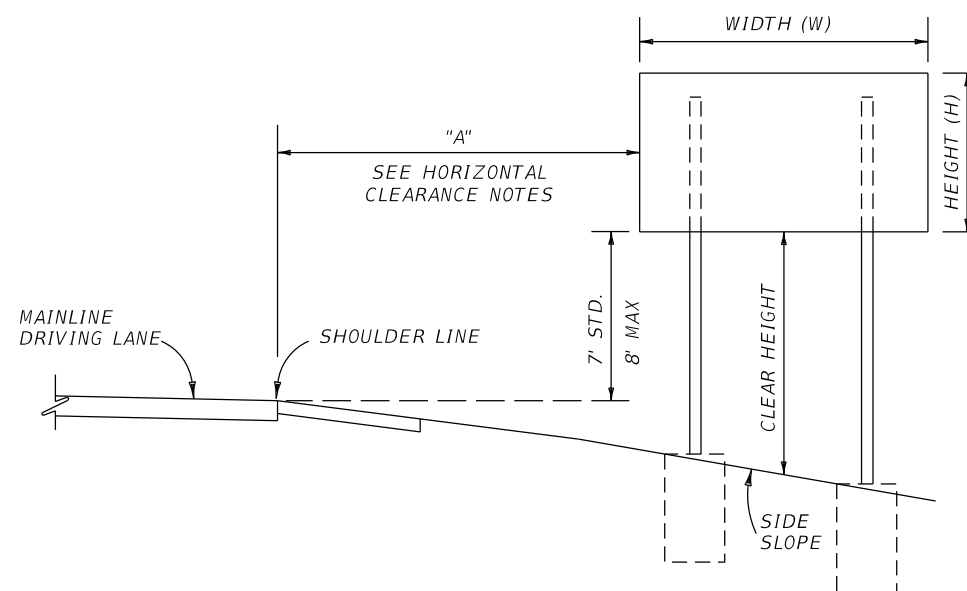
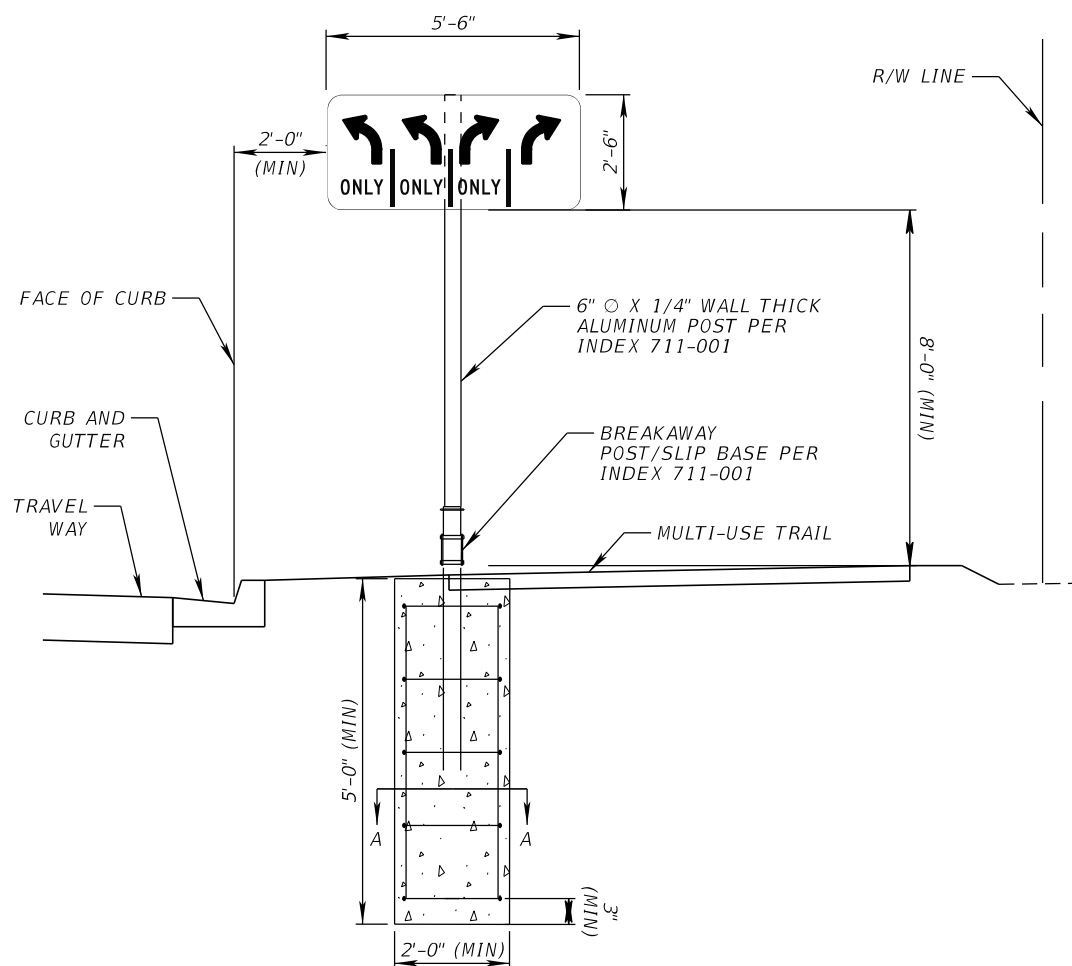
SHOP DRAWINGS: SUBMIT SHOP DRAWINGS FOR THE ASSEMBLY.

PROVIDE 1/4" THICK STEEL CAP ON TOP OF POST AND WELD AROUND TO THE POST.

FOUNDATION: CONTRACTOR MAY USE PRECAST FOUNDATION IN PRE-DRILLED HOLE A MINIMUM OF 12" LARGER THAN THE FOUNDATION INDICATED ON THE PLANS IN EITHER WET OR DRY CONDITIONS. THE HOLE SHALL BE CLEAN AND WITHOUT LOOSE MATERIAL. TEMPORARY CASING SHALL BE REQUIRED IF THE SOIL IS UNSTABLE. FILL THE VOID AROUND THE PRECAST FOUNDATION WITH FLOWABLE FILL MEETING THE REQUIREMENTS OF SECTION 121 OR CLEAN SAND PLACED USING HYDRAULIC METHODS. THE COST OF FLOWABLE FILL, INSTALLING AND REMOVAL OF CASING SHALL BE INCLUDED IN THE COST OF THE SIGN.

MULTI-POST SIGN DATA										
HORIZONTAL CLEARANCE (A) (ft)	STATION	SIGN NAME	SIGN NO.	SIGN SIZE (W X H) (ft)	SIDE SLOPE (RISE:RUN)	CLEAR HEIGHT (ft)	NO. OF POSTS	AVERAGE LENGTH OF POSTS (ft)	STEEL POSTS	HORIZONTAL CLEARANCE NOTES
1'-6"	108+50	GM-1	101	7'-0" X 5'-0"	1:4	8'-9"	2	14.08	W6x12	FROM BACK OF SIDEWALK
1'-0"	185+00	GM-3	103	7'-6" X 3'-6"	1:6	7'-4"	2	11.22	S3x5.7	FROM BACK OF SIDEWALK
1'-0"	222+00	GM-4	104	8'-6" X 2'-6"	1:10	7'-9"	2	10.65	S3x5.7	FROM BACK OF SIDEWALK
1'-0"	235+00	GM-5	105	8'-6" X 2'-6"	1:2	9'-8"	2	14.27	W6x12	FROM BACK OF SIDEWALK
0'-4"	402+40	GM-6	106	7'-0" X 3'-0"	1:2	8'-11"	2	13.54	W6x12	FROM BACK OF SIDEWALK

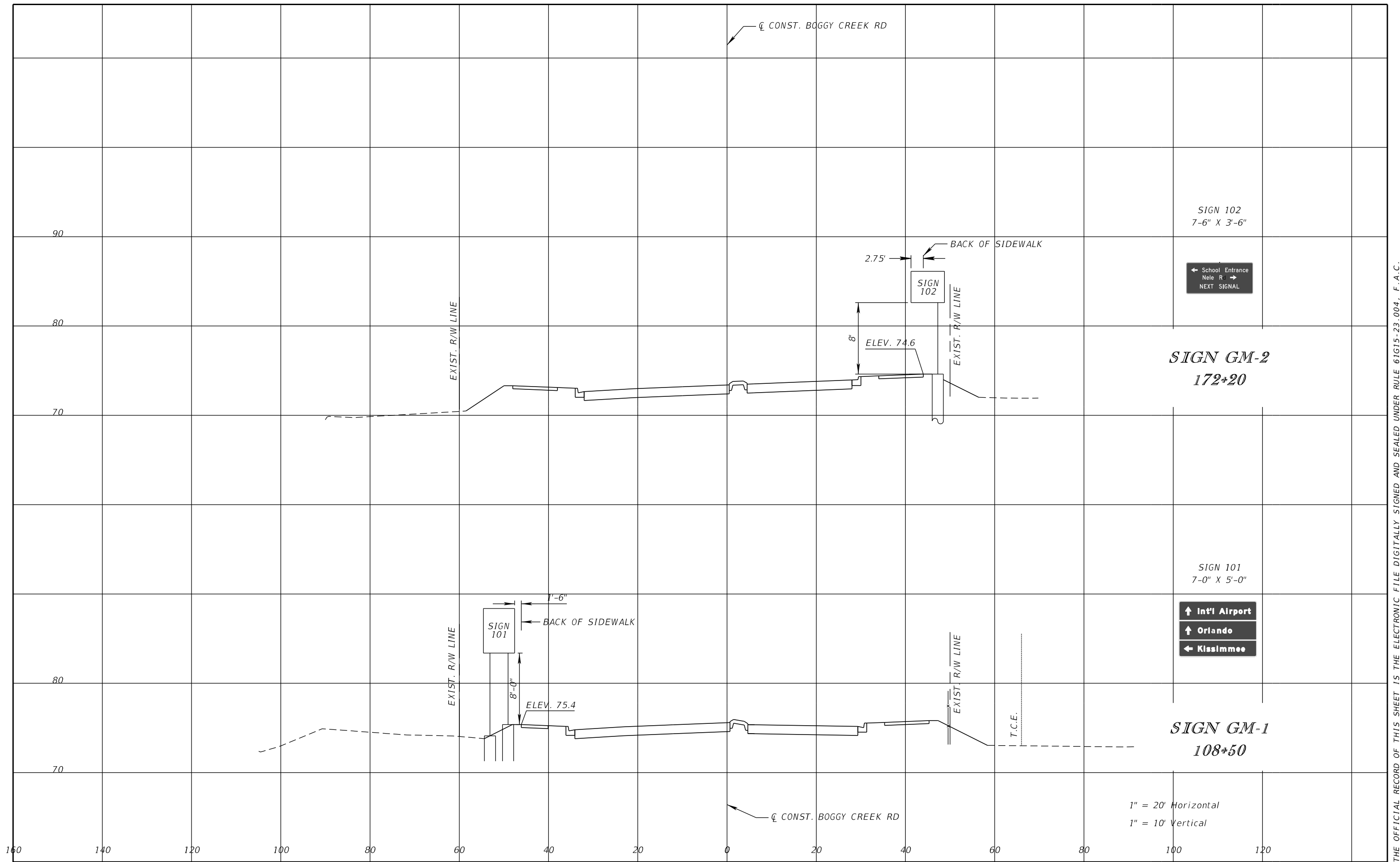
* SIGNS ARE EXISTING TO BE RELOCATED PER RFP
FINAL SIGN SIZE AND MESSAGES TO BE COORDINATED BY
CONTRACTOR WITH FLORIDA LOGO SIGN VENDOR



MULTI-POST SIGN NOTES

1. FOR ADDITIONAL DETAILS AND NOTES SEE FDOT STANDARD PLANS NOS. 700-020 AND 700-101.
2. CLEAR HEIGHT IS THE DISTANCE BETWEEN THE BOTTOM OF THE MAIN SIGN PANEL AND THE GROUND AT THE CENTER OF THE MAIN SIGN PANEL.

REVISIONS				JAMES E. BRADFORD, P.E. P.E. LICENSE NUMBER 68276 DEWBERRY ENGINEERS INC. 800 NORTH MAGNOLIA AVENUE, STE. 1000 ORLANDO, FL 32803	OSCEOLA COUNTY TRANSPORTATION AND TRANSIT			SHEET NO. SPECIAL SIGN DETAILS S-57
DATE	DESCRIPTION	DATE	DESCRIPTION		ROAD NO.	COUNTY	FINANCIAL PROJECT ID	
					530	OSCEOLA	PS-20-11479-DG	



SIGN 102
7'-6" X 3'-6"

← School Entrance
Nole R →
NEXT SIGNAL

SIGN GM-2
172+20

SIGN 101
7'-0" X 5'-0"

↑ Int'l Airport
↑ Orlando
← Kissimmee

SIGN GM-1
108+50

1" = 20' Horizontal
1" = 10' Vertical

REVISIONS			
DATE	DESCRIPTION	DATE	DESCRIPTION

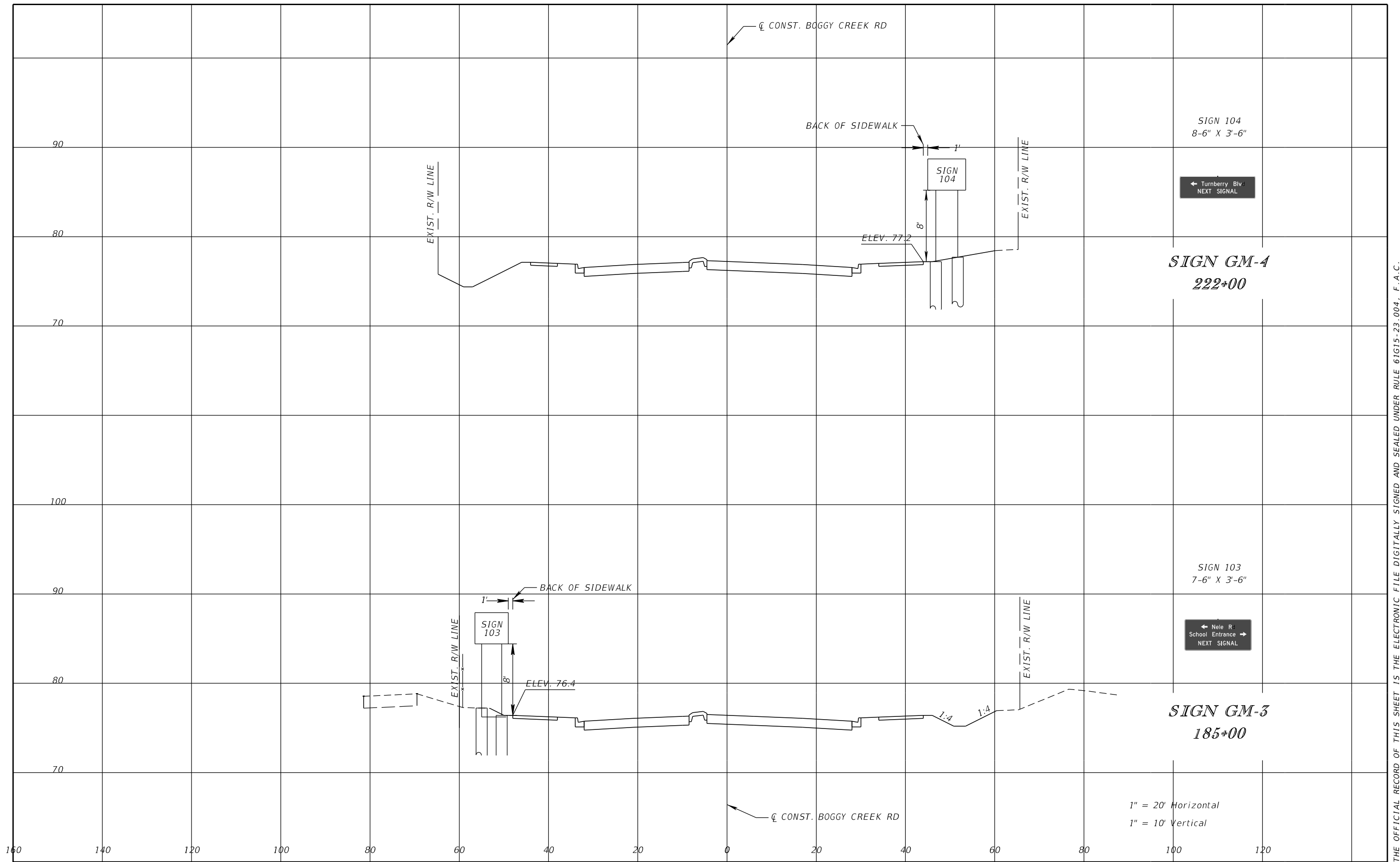
JAMES E. BRADFORD, P.E.
P.E. LICENSE NUMBER 68276
DEWBERRY ENGINEERS INC.
800 NORTH MAGNOLIA AVENUE, STE. 1000
ORLANDO, FL 32803

OSCEOLA COUNTY TRANSPORTATION AND TRANSIT		
ROAD NO.	COUNTY	FINANCIAL PROJECT ID
530	OSCEOLA	PS-20-11479-DG

**GUIDE SIGN
CROSS SECTIONS**

SHEET
NO.
S-58

THE OFFICIAL RECORD OF THIS SHEET IS THE ELECTRONIC FILE DIGITALLY SIGNED AND SEALED UNDER RULE 61G15-23.004, F.A.C.



REVISIONS			
DATE	DESCRIPTION	DATE	DESCRIPTION

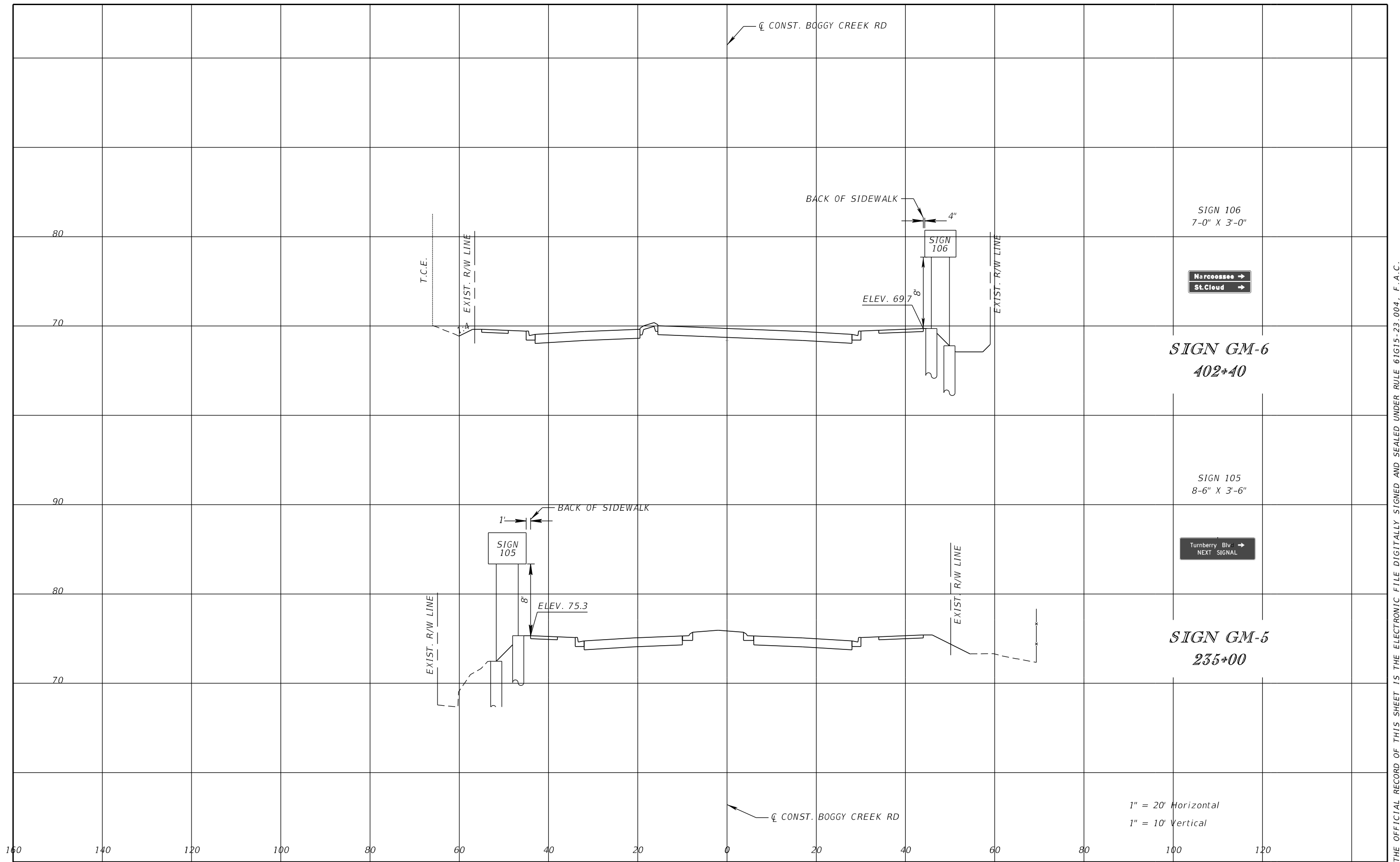
JAMES E. BRADFORD, P.E.
P.E. LICENSE NUMBER 68276
DEWBERRY ENGINEERS INC.
800 NORTH MAGNOLIA AVENUE, STE. 1000
ORLANDO, FL 32803

OSCEOLA COUNTY TRANSPORTATION AND TRANSIT		
ROAD NO.	COUNTY	FINANCIAL PROJECT ID
530	OSCEOLA	PS-20-11479-DG

**GUIDE SIGN
CROSS SECTIONS**

SHEET NO.
S-59

THE OFFICIAL RECORD OF THIS SHEET IS THE ELECTRONIC FILE DIGITALLY SIGNED AND SEALED UNDER RULE 61G15-23.004, F.A.C.



1" = 20' Horizontal
 1" = 10' Vertical

REVISIONS			
DATE	DESCRIPTION	DATE	DESCRIPTION

JAMES E. BRADFORD, P.E.
 P.E. LICENSE NUMBER 68276
 DEWBERRY ENGINEERS INC.
 800 NORTH MAGNOLIA AVENUE, STE. 1000
 ORLANDO, FL 32803

OSCEOLA COUNTY TRANSPORTATION AND TRANSIT		
ROAD NO.	COUNTY	FINANCIAL PROJECT ID
530	OSCEOLA	PS-20-11479-DG

**GUIDE SIGN
CROSS SECTIONS**

SHEET NO.
S-60

THE OFFICIAL RECORD OF THIS SHEET IS THE ELECTRONIC FILE DIGITALLY SIGNED AND SEALED UNDER RULE 61G15-23.004, F.A.C.