

UTILITY ASSESSMENT PACKAGE

Boggy Creek Road Alignment Study from Simpson Road to Narcoossee Road Osceola County

Osceola County Project Number: PS2011479-DG

Prepared for:

**Osceola County Board of County Commissioners
Osceola County, Florida**

**Prepared by:
OMNI Communications
8509 Benjamin Road, Suite E
Tampa, Florida 33634**

March 2021

1.0	UTILITY ASSESSMENT	1-1
1.1	Utility Summary.....	1-1
1.2	Utility Agency/Owner (UAO's) Contacted.....	1-2
1.3	Mitigation Recommendations.....	1-10
1.4	Discussion of UAOs Likely To Enter Into a Utility Work by Highway Contractor Agreement (UWHCA) With FDOT	1-10
1.5	UAOs Contacted But Not Affected by Proposed Project.....	1-10
1.6	Unresponsive UAOs	1-10

LIST OF TABLES

Table 1-1: Description of Existing Utilities	1-5
--	-----

APPENDICES

Appendix A: Sunshine 811 Design Ticket.....	1-11
Appendix B: Information Received From UAOs.....	1-12

1.0 UTILITY ASSESSMENT

1.1 Utility Summary

As a result of the data collected and a design ticket from Sunshine 811, eighteen utility companies were identified:

1. AT&T Florida
2. Bright House Networks [Spectrum]
3. CenturyLink Local
4. CenturyLink National [Level 3]
5. City of St. Cloud
6. Comcast
7. Duke Energy LLC Distribution
8. Duke Energy LLC Transmission
9. Hotwire Communications
10. Kissimmee Utility Authority [KUA]
11. Orange County Utilities
12. Orlando Utilities Commission Electric [OUC]
13. Orlando Utilities Commission Water [OUC]
14. Sprint
15. Summit Broadband
16. TECO Peoples Gas
17. TOHO Water Authority
18. Uniti Fiber

Six of these utility companies, CenturyLink National, Duke Energy LLC Distribution, Duke Energy LLC Transmission, Hotwire Communications, Orange County Utilities, and OUC Water, indicated they do not have facilities within the limits of the study.

Of the remaining twelve, ten have potential conflicts between their facilities and the proposed FDOT project, depending on what improvements are being made. Potential conflicts include buried fiber, buried copper, water mains, wastewater mains, and power poles. If KUA or OUC is in conflict then the joint users on the poles will be in conflict as well. It is unknown whether utility relocations within the limits of the project would be at the expense of the utility owner or would be eligible for reimbursement.

1.2 Utility Agency/Owner (UAO's) Contacted

AT&T Florida

Mr. Alan Reynolds
Manager OSP Plng & Eng Design
5100 Steyr Street
Orlando, FL 32819
(407) 351-8180
ar2916@att.com

Bright House Networks

Mr. Marvin Usry
Construction Supervisor
3767 All American Boulevard
Orlando, FL 32810
(407) 532-8509
Marvin.Usryjr@charter.com

CenturyLink Local

Mr. Marlon Brown
UAO Project Representative
925 1st Street Room 103
Altamonte Springs, FL 32701
(863) 452-3132
marlon.n.brown@centrylink.com

CenturyLink National (Level 3)

Ms. Xan Rypkema
Project Business Analyst
1025 Eldorado Boulevard
Broomfield, CO 80021
(720) 888-1089
NationalRelo@centurylink.com

City of St. Cloud

Mr. Corey Clough
Engineering Assistant
1300 9th Street
St. Cloud, FL 34769
(407) 957-7222
cclough@stcloud.org

Comcast Communications

Mr. Joe Von Schmidt
Senior Wireless Network Engineer
8130 CR LEG A
Leesburg, FL 34788
(407) 957-7222
Joseph_VonSchmidt

Utility Agency/Owner (UAO's) Contacted

Duke Energy LLC Distribution

Ms. Lindsay Olivieri
Land Representative
3300 Exchange Place
Lake Mary, Florida 32746
(407)-942-9657
lindsay.olivieri@duke-energy.com

Duke Energy LLC Transmission

Ms. Jennifer Williams
Designer I
4427 Pet Lane, Suite 101
Lutz, FL 33559
(813) 909-1210
JEWilliams@pike.com

Hotwire Communications

Mr. Eddie Miranda
UAO Project Representative
2100 West Cypress Creek Road
Fort Lauderdale, FL 33309
(321) 710-1733
EMiranda@Hotwiremail.com

Kissimmee Utility Authority

Mr. Felix Escobar
UAO Project Representative
1701 West Carroll Street
Kissimmee, FL 34741
(407) 933-7777 x6600
fescobar@kua.com

Orange County Utilities

Mr. Jose Hernandez
UAO Project Representative
9150 Curry Ford Road
Orlando, FL 32825
(407) 254-9718
jose.hernandez2@ocfl.net

Orlando Utilities Commission Electric

Mr. Rick Parker
UAO Representative
100 W. Anderson Street
Orlando, FL 32802
(407) 434-2159
rparker@ouc.com

Utility Agency/Owner (UAO's) Contacted

Orlando Utilities Commission Water

Ms. Steve Grubbs
Sr. Engineering Associate
6003 Pershing Ave.
Orlando, FL 32822
(407) -434-2560
Sgrubbs@ouc.com

Sprint

Mr. Jon Baker
Network Engineer II
360 S. Lake Destiny Dr, Suite A.
Orlando, FL 32810
(321) 280-9596
Jon.Baker@sprint.com

Summit Broadband

Ms. Michelle Daniel
Network Documentation Specialist
4558 SW 35th Street, Suite 100
Orlando, FL 32811
(407) 996-1183
mdaniel@summit-broadband.com

TECO Peoples Gas

Mr. Shawn Winsor
Gas Design / Project Manager
600 West Robinson Street
Orlando, FL 32801
(407) 420-6663
swinsor@tecoenergy.com

TOHO Water Authority

Mr. Robert Pelham
UAO Project Representative
951 Martin Luther King Blvd
Kissimmee, FL 34741
(407) 944-5132
jose.hernandez2@ocfl.net

Uniti Fiber

Mr. Michel-Lee Chapuseaux
UAO Representative
107 St. Francis St. STE. 1800
Mobile, AL 36602
(352) 256-1524
michel-lee.chapuseaux@uniti.com

Table 1-1			
Utility Agency/Owners	Facilities Within Corridor	Description of Existing Utilities	Estimated Relocation Cost
AT&T	Yes	<ol style="list-style-type: none"> 1. AT&T has buried fiber just south of Simpson Road running south along the west side of Boggy Creek Road until crossing to the otherside of Boggy Creek Road just before North Pointe Boulevard and continuing down Boddy Creek Road up to Narcoosee Road. 	Unresponsive
Bright House Networks	Yes	<ol style="list-style-type: none"> 1. Spectrum has aerial facilities at the southeast corner of Boggy Creek Road and Simpson Road running south until E Lake Road where the line goes underground. 2. Spectrum has underground facilities just south of Morningside Drive running south along the east side of Boggy Creek Road until going aerial just southeast of Gus Road. 3. Spectrum has underground facilities just west of E Lake Road that run east along the north side of Boggy Creek Road until crossing to the south side just east of Fish Camp Road where the line rises and goes aerial. 4. Spectrum has aerial facilities running east along the south side of Boggy Creek Road that go under ground at the southwest corner of the Holiday Woods Drive and Boggy Creek Road intersection. 5. Spectrum has an aerial crossing that starts on the south side of Boggy Creek Road just east of Fish Camp Road and crosses to the north side and continues north exiting the project limits. 6. Spectrum has underground facilities just east of Holiday Woods Drive that cross from the south side of Boggy Creek Road to north and exit the project limits. 7. Spectrum has underground facilities at the southwest corner of the Holiday Woods Drive and Boggy Creek Road intersection that run east along the south side of Boggy Creek Road and go aerial west of Turnberry Boulevard. 8. Spectrum has aerial facilities west of Turnberry Boulevard that run east along the south side of Boggy Creek Road until crossing just before Semoran Farms. The line continues down Boggy Creek Road and ends south of Cardinal Lane. 9. Spectrum has an underground crossing from the northwest to the southwest corner of the Turnberry Boulevard and Boggy Creek Road intersection. 10. Spectrum has underground facilities starting just south of the North Point Boulevard and Boggy Creek Road intersection that runs north along the east side of Boggy Creek Road and goes aerial just east of Rustic Drive. 11. Spectrum has aerial facilities starting just south of Cardinal Lane that run north along the east side of Boggy Creek Road until reaching the southwest corner of the Rustic Drive and Boggy Creek Road intersection. 	Unresponsive

Bright House Networks Continued		<p>12. Spectrum has aerial facilities just east of Rustic Drive that run east along the south Side of Boggy Creek Road until reaching the southeast corner of the Narcoosee Road and Boggy Creek Road intersection where it then runs north and south exiting the project limits in both directions.</p> <p>13. Spectrum has an underground crossing from the southwest corner to the northeast corner of the Fells Cove Boulevard and Boggy Creek Road intersection that then turns east along the north side of Boggy Creek Road until turning north at Narcoosee Road and exits the project limits.</p> <p>14. Spectrum has underground facilities just east of Golden Sunburst Avenue that run east along the south side of Boggy Creek Road up to Narcoosee Road.</p> <p>1.</p>	
CenturyLink Local	Yes	<p>Copper</p> <ol style="list-style-type: none"> 1. CenturyLink has an underground copper line at the southwest corner of the Simpson Road and Boggy Creek Road intersection running south along the west side of Boggy Creek Road until going aerial northwest of Great Oaks Boulevard and going underground just before Great Oaks Boulevard. 2. CenturyLink has an underground crossing from the southwest corner of the Boggy Creek Road and Morningside Drive intersection that continues east exiting the project limits. There is a second underground crossing at the southern intersection of Boggy Creek Road and Morningside Drive, but this crossing is from the northwest corner to northeast corner. 3. CenturyLink has an underground crossing from the northwest corner to the northeast corner of the Boggy Creek Road and Luke Road intersection. 4. CenturyLink has an underground crossing southeast of the southern intersection of Boggy Creek Road and Morningside Drive from the west side of Boggy Creek Road to the east side and runs north along Boggy Creek Road ending before Morningside Drive. 5. CenturyLink has an underground crossing from the northwest corner to the northeast corner of the Gus Road and Boggy Creek Road intersection that runs along Gus Road exiting the project limits. 6. CenutryLink has and underground copper line just west of Great Oaks Boulevard running east along the south side of Boggy Creek Road until just east of Fish Camp Road. 7. CenturyLink has an underground crossing from the south side of Boggy Creek Road to the north side just west of Nele Road. 8. CenturyLink has an underground crossing from the southeast corner to the northeast corner of the Boggy Creek Road and Springlake Village Boulevard intersection. 9. CenturyLink has an underground copper line at the northwest corner of Turnberry Boulevard and Boggy Creek Road running east until just east of Springlake Village Boulevard. 	Unresponsive

<p>CenturyLink Local Continued</p>		<ol style="list-style-type: none"> 10. CenturyLink has an underground copper line at the southeast corner of the Sprinlake Village Boulevard and Boggy Creek Road intersection running east until turning east at the southeast corner of the N Pointe Boulevard and Boggy Creek Road intersection exiting the project limits. 11. CentruyLink has an underground crossing southwest corner of the Hummingbird Lane and Boggy Creek Road intersection that after crossing runs east along the north side of Boggy Creek Road until turning west at the northwest corner of the High Plains Lane and Boggy Creek Road intersection exiting the project limits. 12. CenturyLink has an underground crossing from the northwest corner to the northeast corner of the Semoran Farms Road and Boggy Creek Road intersection and continues east exiting the project limits. 13. CenturyLink has an underground copper line northeast of High Plains Lane that runs east along the south side of Boggy Creek Road until reaching the southeast corner of the Narcoossee Road and Boggy Creek Road intersection where it turns south and exits the project limits. <p>Fiber</p> <ol style="list-style-type: none"> 1. CenturyLink has an underground fiber line at the southwest corner of the Simpson Road and Boggy Creek Road intersection that runs south and crosses to the east side just north of Luke Road. 2. CenturyLink has an underground fiber line at the northwest corner that crossed to the northeast corner of the Simpson Road and Boggy Creek Road intersection and runs south along the east side of Boggy Creek Road until crossing Boggy Creek Road just north of N Pointe Boulevard and exiting the project limits. 3. CenturyLink has an underground crossing from the north side of Boggy Creek Road to the southeast corner of the Fish Camp Road and Boggy Creek Road intersection. 4. CenturyLink has an underground crossing from the northwest corner to the southwest corner of the Holiday Woods Drive and Boggy Creek Road intersection that continues south exiting the project limits. 5. CenturyLink has an underground crossing from the northwest corner to the southwest corner of the Turnberry Boulevard and Boggy Creek Road intersection that turns east on the south side of Boggy Creek Road for approximately 1400' before turning south and exiting the project limits. 6. CenturyLink has an underground fiber line at the southeast corner of the Grouse Avenue and Boggy Creek Road intersection that runs south and exits the project limits. 7. CenturyLink has an underground fiber line at the southwest corner of the Kellchris Lane and Boggy Creek Road intersection running east until crossing Narcoossee Road and proceeding both north and south exiting the project limits. 	
--	--	---	--

CenturyLink Local Continued		8. CenturyLink has an underground crossing just east of Kellchris Lane that crosses from the south to the north side of Boggy Creek Road and continues north exiting the project limits.	
City of St. Cloud	Yes	1. City of St Cloud has a 2" water line starting at the south east corner of the Majestic Oak Drive and Boggy Creek Road intersection that runs east for approximately 40' where there is a water meter and turns south exiting the project limits.	Unresponsive
Comcast Communications	Yes	<ol style="list-style-type: none"> 1. Comcast has overhead fiber and copper lines at Simpson Road running south along the east side of Boggy Creek Road that cross to the west side near Gus Road. 2. Comcast has a crossing from the east to the west side of Boggy Creek Road just before Great Oaks Boulevard. 3. Comcast has overhead fiber and copper near Gus Road running east along the south side of Boggy creek Road that eventually cross to the north side before Humming Bird Lane. 4. Comcast has two crossings just west and east of Tohopekaliga High School from the south side of Boggy Creek Road to the north side. 5. Comcast has overhead fiber and Copper on the north side of Boggy Creek Road starting west of Humming Bird Lane running northeast until crossing to the east side just northeast of Humming Bird Lane. 6. Comcast has overhead fiber and copper just north of Humming Bird Lane running north along the east side of Boggy Creek Road that eventually crosses Narcoossee Road and exits the project limits. 	Unresponsive
Summit Broadband	Yes	<ol style="list-style-type: none"> 1. Summit has an underground 144 count fiber line running east along Simpson Road that crosses Boggy Creek Road and turns north along the east side of Boggy Creek Road and exits the project limits. 2. Summit has a vault/handhold at the SE corner of the intersection of Boggy Creek Rd & Simpson Rd. 	Unresponsive
TECO Peoples Gas	No	1. TECO Peoples Gas has a gas line running along the east side of Narcoossee Road that exits the project limits to the north and south.	Unresponsive
TOHO Water Authority	Yes	<p>WasteWater</p> <ol style="list-style-type: none"> 1. Toho has a 6" wastewater force main at the southwest corner of the Simpson Road and Boggy Creek Road intersection running east along the south side of Boggy Creek Road until just east of Morningside Drive. 2. Toho has a 2" PEP wastewater force main crossing the south side of Boggy Creek Road to the north side just east of Morningside Drive. 3. Toho has 2" PEP wastewater force main starting just east of Morningside Drive running east along the south side of Boggy Creek Road until just east of Morningside Drive. 4. Toho has a 16" PVC wastewater force main just east of Morningside Drive running east along the south side of Boggy Creek Road until reaching Great Oaks Boulevard. 	Unresponsive

		<ol style="list-style-type: none"> 5. Toho has a 20" unspecified wastewater force main at the southeast corner of the Great Oaks Boulevard and Boggy Creek Road intersection running east for approximately 950'. 6. Toho has a 16" PVC wastewater force main approximately 950' east of Great Oaks Boulevard running east along the south side of Boggy Creek Road until reaching Nele Road. 7. Toho has a 20" unspecified wastewater force main at Nele Road running east along the south side of Boggy Creek Road for approximately 1400'. 8. Toho has a 16" PVC wastewater force main approximately 1400' east of Nele Road running east along the south side of Boggy Creek Road until approximately 900' east of Coastal Breeze Drive. 9. Toho has an 8" unspecified wastewater force main crossing from the southwest to the northwest corner of the Turnberry Boulevard and Boggy Creek Road intersection that continues north exiting the project limits. 10. Toho has a 10" PVC wastewater force main approximately 900' east of Coastal Breeze Drive running east along the south side of Boggy Creek Road ending approximately 750' north of Semoran Farms Road. 11. Toho has an 8" PVC wastewater force main approximately 750' north of Semoran Farms Road running north along the east side of Boggy Creek Road until turning south at Lakes Edge Lane and exiting the project limits. <p>Water</p> <ol style="list-style-type: none"> 1. Toho has a 16" water main at the northwest corner of the Simpson Road and Boggy Creek Road intersection that crosses to the east side of Boggy Creek Road and travels south just past Morningside Drive. 2. Toho has a 30" water main at the southeast corner of the Great Oaks Boulevard and Boggy Creek Road running east up to Holiday Woods Drive. 3. Toho has a 10" water main that crosses Lake Vista Drive along the south side of Boggy Creek Road. 4. Toho has a 24" water main that crosses from the southwest corner to the northeast corner of the Holiday Woods Drive and Boggy Creek Road intersection. 5. Toho has a 12" water main at the northeast corner of the Springlake village Road and Boggy Creek Road intersection that runs east, with a 10" crossing at Coastal Breeze Drive, until crossing to the south and continuing south as a 10" line along the east side of Fells Cove Boulevard and exiting the project limits. 	
Unitie Fiber	Yes	<ol style="list-style-type: none"> 1. Unitie Fiber has an underground line running north and south along the west side of Narcoossee Road that exits the project limits in both directions. 	Unresponsive

1.3 Mitigation Recommendations

1. Most of the UAOs have the capability to adjust their services without causing major inconvenience to their customers. Mitigation measures should include minimizing service disruptions, allowing service disruptions only during periods of minimum usage and installing alternative or new services before disconnecting the existing service.

1.4 Discussion of UAOs Likely To Enter Into a Utility Work by Highway Contractor Agreement (UWHCA) With FDOT

1. There were no responses from the UAO's in regards to entering into a utility work by highway contractor agreement (UWHCA) with FDOT. All UAO's were requested to provide a response.

1.5 UAOs Contacted But Not Affected by Proposed Project

1. CenturyLink (Level 3) has no facilities within the project limits.
2. Duke Energy Distribution has no facilities within the project limits.
3. Duke Energy Transmission has no facilities within the project limits.
4. Hotwire Communications has no facilities within the project limits.
5. Orange County Utilities has no facilities within the project limits.
6. Orlando Utilities Commission Water has no facilities within the project limits.

1.6 Unresponsive UAOs

1. Kissimmee Utility Authority, Orlando Utilities Commission Electric, and Sprint have been unresponsive throughout the project.

APPENDIX A - SUNSHINE 811 DESIGN TICKET

Ticket : 037001202 Rev:000 Taken: 02/06/20 09:21ET

State: FL Cnty: OSCEOLA GeoPlace: KISSIMMEE
 CallerPlace: KISSIMMEE
 Subdivision:

Address :
 Street : BOGGY CREEK RD
 Cross 1 : SIMPSON RD
 Within 1/4 mile: Y
 Cross 2 : NARCOOSEE RD

Locat: DESIGN LOCATE R/O/W TO R/O/W FROM SIMPSON RD TO NARCOOSSEE RD

:
 Remarks : IN RESPONSE TO RECEIPT OF A DESIGN TICKET, SSOCOF PROVIDES THE ORIGINATOR OF THE DESIGN TICKET WITH A LIST OF SSOCOF MEMBERS IN THE VICINITY OF THE DESIGN PROJECT. SSOCOF DOES NOT NOTIFY SSOCOF MEMBERS OF THE RECEIPT BY SSOCOF OF A DESIGN TICKET. IT IS THE SOLE RESPONSIBILITY OF THE DESIGN ENGINEER TO CONTACT SSOCOF MEMBERS TO REQUEST INFORMATION ABOUT THE LOCATION OF SSOCOF MEMBERS' UNDERGROUND FACILITIES. SUBMISSION OF A DESIGN TICKET WILL NOT SATISFY THE REQUIREMENT OF CHAPTER 556, FLORIDA STATUTES, TO NOTIFY SSOCOF OF AN INTENT TO EXCAVATE OR DEMOLISH. THAT INTENT MUST BE MADE KNOWN SPECIFICALLY TO SSOCOF IN THE MANNER REQUIRED BY LAW. IN AN EFFORT TO SAVE TIME ON FUTURE CALLS, SAVE YOUR DESIGN TICKET NUMBER IF YOU INTEND TO BEGIN EXCAVATION WITHIN 90 DAYS OF YOUR DESIGN REQUEST. THE DESIGN TICKET CAN BE REFERENCED, AND THE INFORMATION ON IT CAN BE USED TO SAVE TIME WHEN YOU CALL IN THE EXCAVATION REQUEST.

*** LOOKUP BY MANUAL ***

:
 Grids : 2819A8116A 2819A8116B 2819A8116C 2819A8116D 2819A8117A
 Grids : 2819A8117B 2819A8117C 2819A8117D 2820A8113A 2820A8114A
 Grids : 2820A8114B 2820A8114C 2820A8114D 2820A8115A 2820A8115B
 Grids : 2820A8115C 2820A8115D 2820A8116D 2820A8118B 2820B8115A
 Grids : 2820B8116D 2820B8118B 2820B8118C 2820C8116D 2820C8118B
 Grids : 2820C8118C 2820C8118D 2820D8116A 2820D8116B 2820D8116C
 Grids : 2820D8116D 2820D8117A 2820D8117B 2820D8117C 2820D8117D
 Grids : 2820D8118D

Work date: 02/06/20 Time: 09:21ET Hrs notc: 000 Category: 6 Duration: UNKNOWN
 Due Date : 02/10/20 Time: 23:59ET Exp Date : 03/10/20 Time: 00:59ET
 Work type: DESIGN Boring: N White-lined: N
 Ug/Oh/Both: U Machinery: N Depth: UNK Permits: N N/A
 Done for : DESIGN

Company : OMNI COMMUNICATIONS Type: CONT
 Co addr : 8509 BENJAMIN RD
 Co addr2: SUITE E
 City : TAMPA State: FL Zip: 33634
 Caller : KYLE MCDOWELL Phone: 813-852-1888
 BestTime: 8AM-5PM EST
 Fax : 866-485-3356
 Email : KMCOWELL@OMNI-COMMUNICATIONS.COM

Submitted: 02/06/20 09:21ET Oper: KYL Chan: WEB
 Mbrs : CNTL01 CSC574 CVCFTV FPC322 FWS703 HC1660 KUA LCA395 OC1332 OC1586
 Mbrs : OCU596 OTC811 OUC553 OUC582 PGSORL SBF02 SL1086 SMN407 USSP01

** There aren't any Excavator comments, so the column is omitted **

<u>Ex. Circum</u>	<u>Service Area</u>	<u>Utility_Type(s)</u>	<u>Contact</u>	<u>Alt. Contact</u>	<u>Emergency Contact</u>	<u>Positive Response</u>
No	CENTURYLINK CNTL01	FIBER, TELEPHONE	BILL MCCLOUD (850) 599-1444	THOMAS STURMER (720) 578-8090	TAC CENTER (800) 778-9140	
No	C/O ST CLOUD W/WW LINE SYSTEMS DIVISION CSC574	RECLAIMED WATER, SEWER, WATER	RICK MAURO (407) 957-7341	JEFFREY CZECH (407) 957-7110	WILLIAM ALAN HARRIS (407) 957-7110	
No	CHARTER COMMUNICATIONS CVCFTV	CATV, FIBER, TELEPHONE	MARVIN USRY JR (407) 532-8509		RAMON NUNEZ (407) 215-5870	
No	DUKE ENERGY FPC322	ELECTRIC	STEPHANIE OLMO (407) 905-3376	USIC DISPATCH (800) 778-9140	DUKE'S CUSTOMER SERVICE CENTER (407) 629-1010	
No	TOHO WATER AUTHORITY - ZONE 3 FWS703	RECLAIMED WATER, SEWER, WATER				No Conflict - utility is outside of the requre sted work site
No	HOTWIRE COMMUNICATIONS HC1660	CATV, FIBER, TELEPHONE	WALTER DAVILA (954) 699-0900	RALPH HERRERA (954) 628-7023	NOC / OAIS HASSANZADA (CALL IF NO RESPONSE FROM NOC) (561) 288-9188 x6	
No	KISSIMMEE UTILITY AUTHORITY KUA	ELECTRIC	FELIX ESCOBAR (407) 933-7777 x6612	ALAN BURKHARDT (407) 933-7777 x6616	LOGAN MURPHY (407) 933-7777 x6617	
No	COMCAST COMMUNICATIONS/ LK CNTY CBLV LCA395	CATV	WADE MATHEWS (352) 516-3824		USIC DISPATCH (800) 778-9140	
No	ORANGE COUNTY UTILITIES - WASTE WATER OC1332	WASTEWATER	VICTOR GONZALEZ (407) 836-6869 x66869	VICTOR GONZALEZ (407) 836-6869 x66869	ANYONE DISPATCH ** (407) 836-2777	
No	OSCEOLA COUNTY TRAFFIC OC1586	FIBER, TRAFFIC LIGHTS	JACK LOTT (407) 742-7534	JACK LOTT (407) 742-7534	MARC CASTLE (407) 343-7148	
No	ORANGE COUNTY UTILITIES OCU596	WATER	VICTOR GONZALEZ (407) 836-6869 x66869		ANYONE DISPATCH ** (407) 836-2777	
No	SUMMIT BROADBAND OTC811	FIBER, TELEPHONE	LESTER GUTHRIE (407) 996-1183	MICHAEL RINESMITH (239) 571-0568	NETWORK OPERATION CENTER (407) 996-1188	
No	ORLANDO UTILITIES COMMISSION - WATER OUC553	WATER	STEVEN LOCKINGTON (407) 434-2568	DONNY CAPATOSTO (407) 649-4434	SERVICE DISPATCH 613582552 (407) 823-9150	
No	ORLANDO UTILITIES COMMISSION - ELECTRIC OUC582	ELECTRIC	RONALD HAWKINS (407) 434-2569		RONALD HAWKINS (407) 434-2569	
No	TECO PEOPLES GAS- ORLANDO PGSORL	GAS	JOAN DOMNING (813) 275-3783	HEATH MCARDLE (407) 487-9004	TECO PEOLPES GAS CUSTOMER SERVICE***	

No	A T & T/ DISTRIBUTION SBF02	TELEPHONE	DINO FARRUGGIO (561) 997-0240	DINO FARRUGGIO (561) 997-0240	DINO FARRUGGIO (561) 997-0240
No	UNITI FIBER LLC SL1086	FIBER	JOHN HALLEY (251) 753-8695		NOC UNITI FIBER (877) 652-2321
No	EMBARQ COMMUNICATION INC. SMN407	FIBER	ROBERT GODEK (407) 830-3421		CHRIS (RICHARD) TIGHE (407) 830-3207
No	SPRINT USSP01	FIBER	JON BAKER (352) 409-5095	NATHAN BROOKMAN (800) 521-0579	SPRINT DISPATCH (800) 521-0579

APPENDIX B – INFORMATION RECEIVED FROM UAOs

AT&T Florida



AT&T Florida
Greenlines

Level "D" markups
From records only
Not field verified
Call for locates
Prior to digging

417

417

Boogy Creek Rd

Tavistock Lakes Blvd

Tavistock Lakes Blvd

Narcoossee Rd

AT&T
(2) BUR-FIB-24
BUR-FIB-48
BUR-FIB-72
AER-FIB-24

Narcoossee Rd

Simpson Rd

South
Pointe

AT&T
BUR-FIB-24

Fells Cove

Boogy Creek Rd

AT&T
BUR-FIB-24

Creekside

Tohopekaliga
High School

East Lake
Elementary School

Austin-Tindall
Sports Complex

Fells Cove

KEY

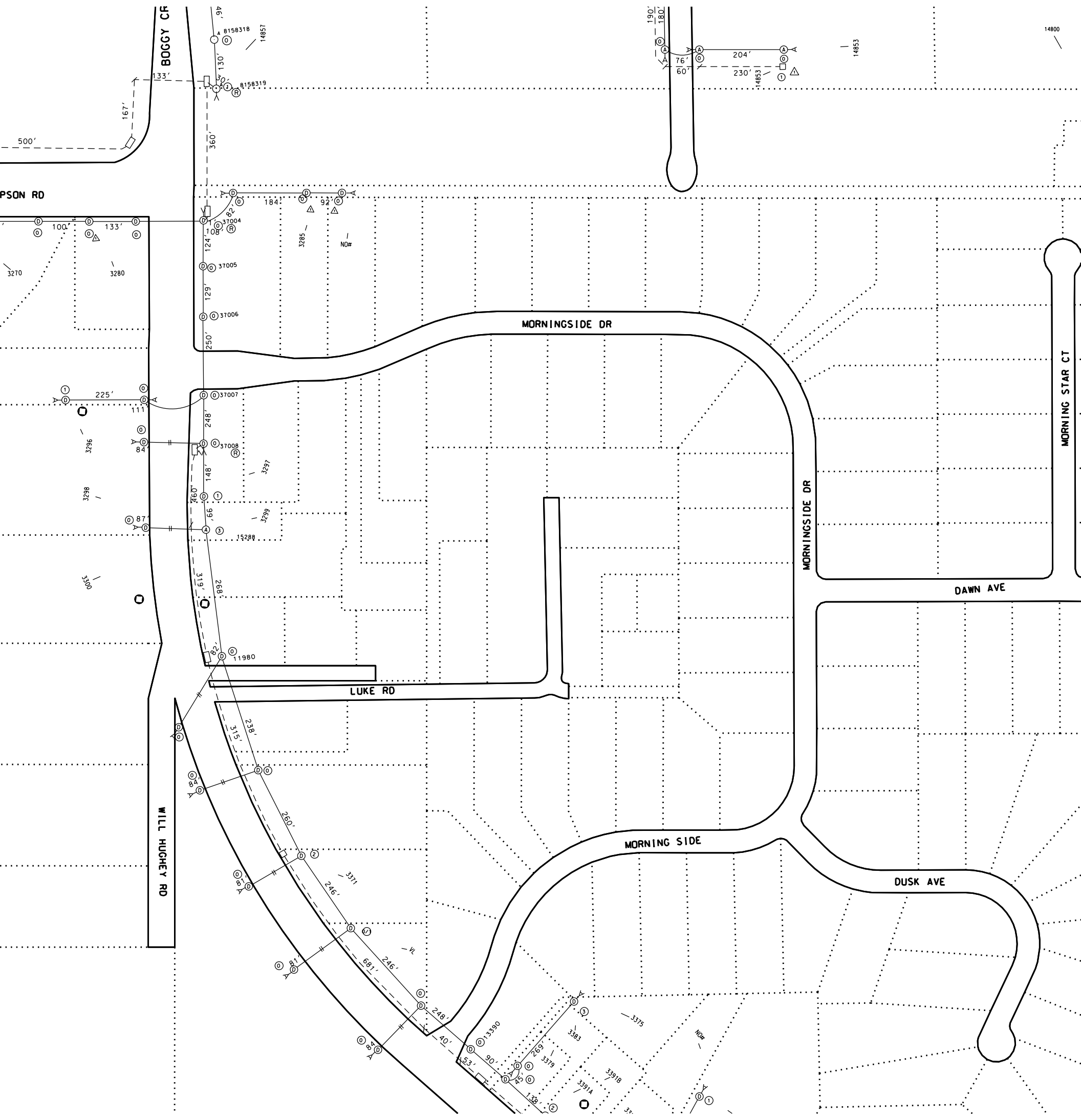
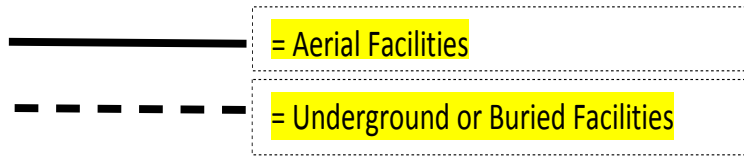
Project Limits

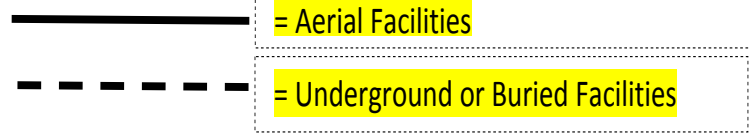
• All correspondence and coordination herein is with regards to BellSouth Telecommunications, LLC d/b/a AT&T Florida (ATT-D) which is not responsible for facilities owned and managed by AT&T Corp (ATT-T). Any questions with regards to ATT-T facilities should be addressed to Inquiries@pea-inc.net.

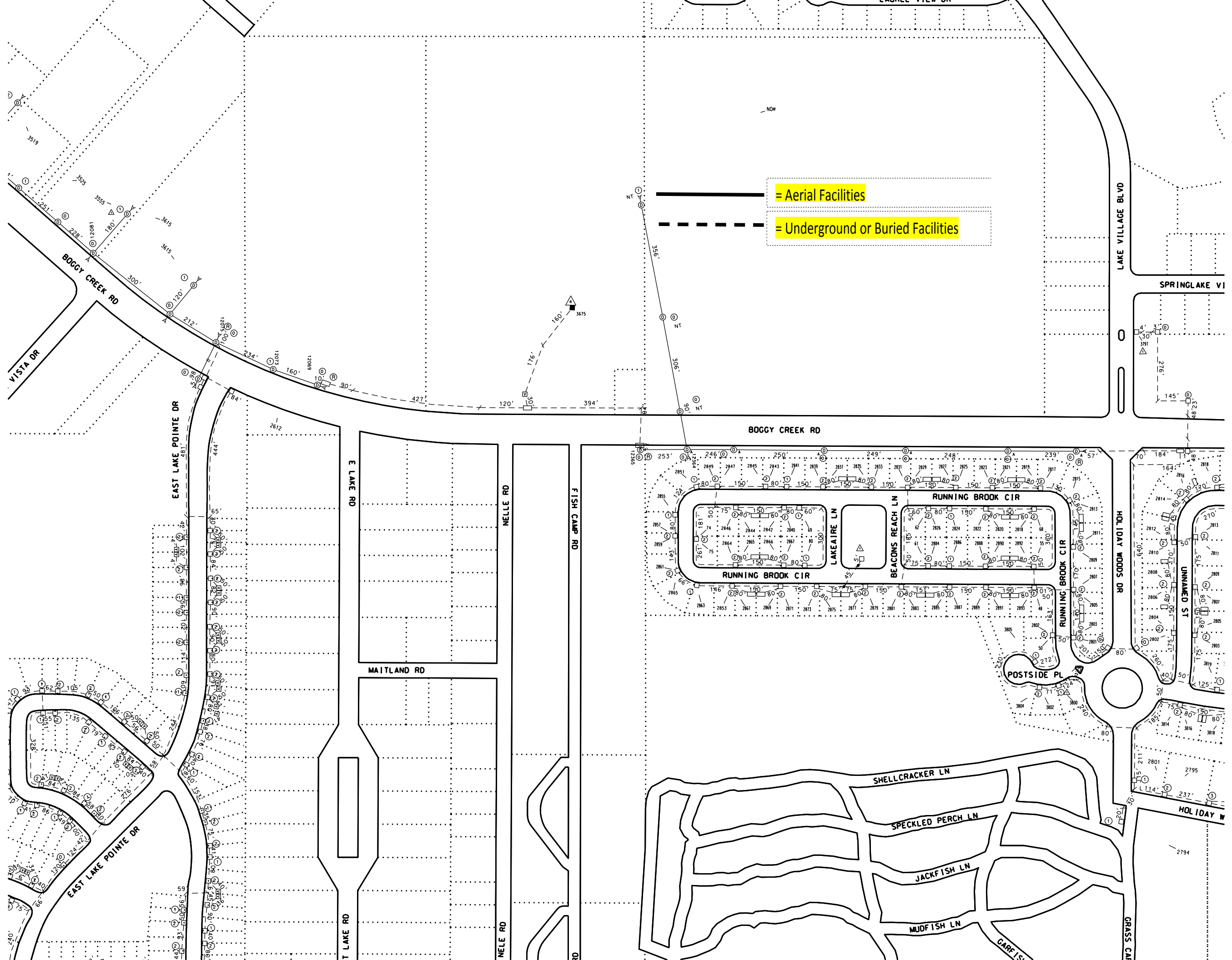
East Lake Tohopekaliga

Boggy Creek Road Widening Project Limits

Bright House Networks

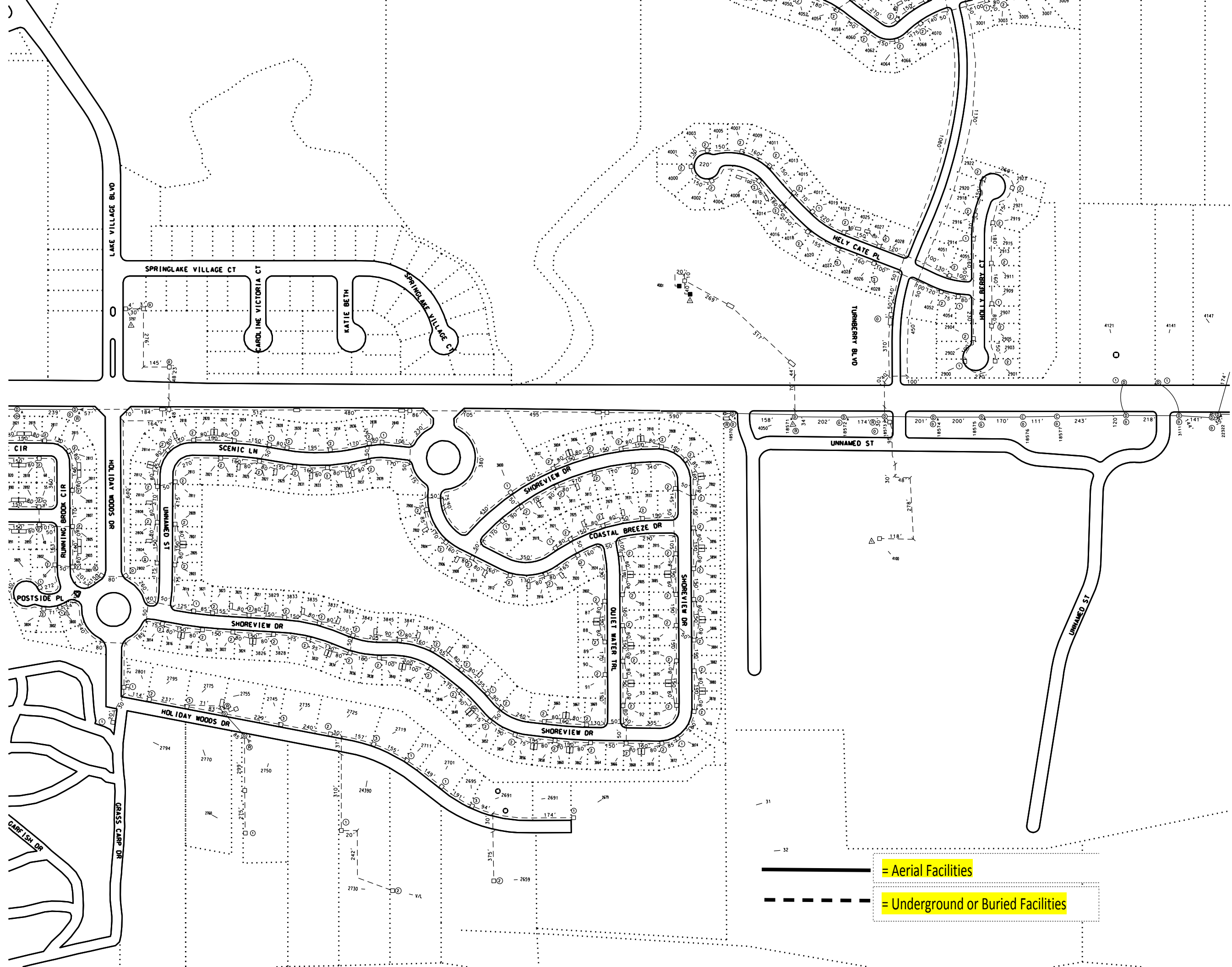






= Aerial Facilities

= Underground or Buried Facilities

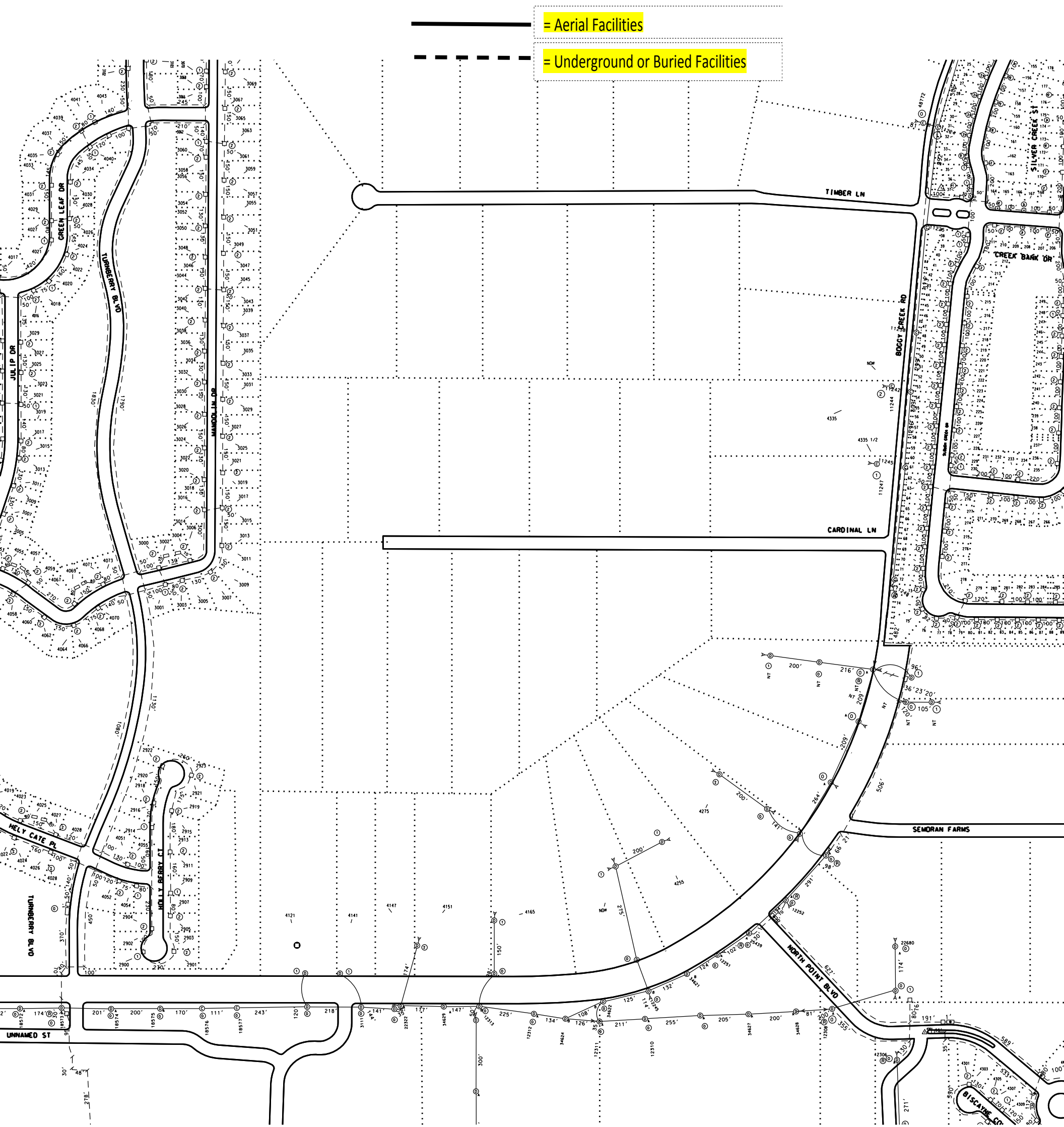


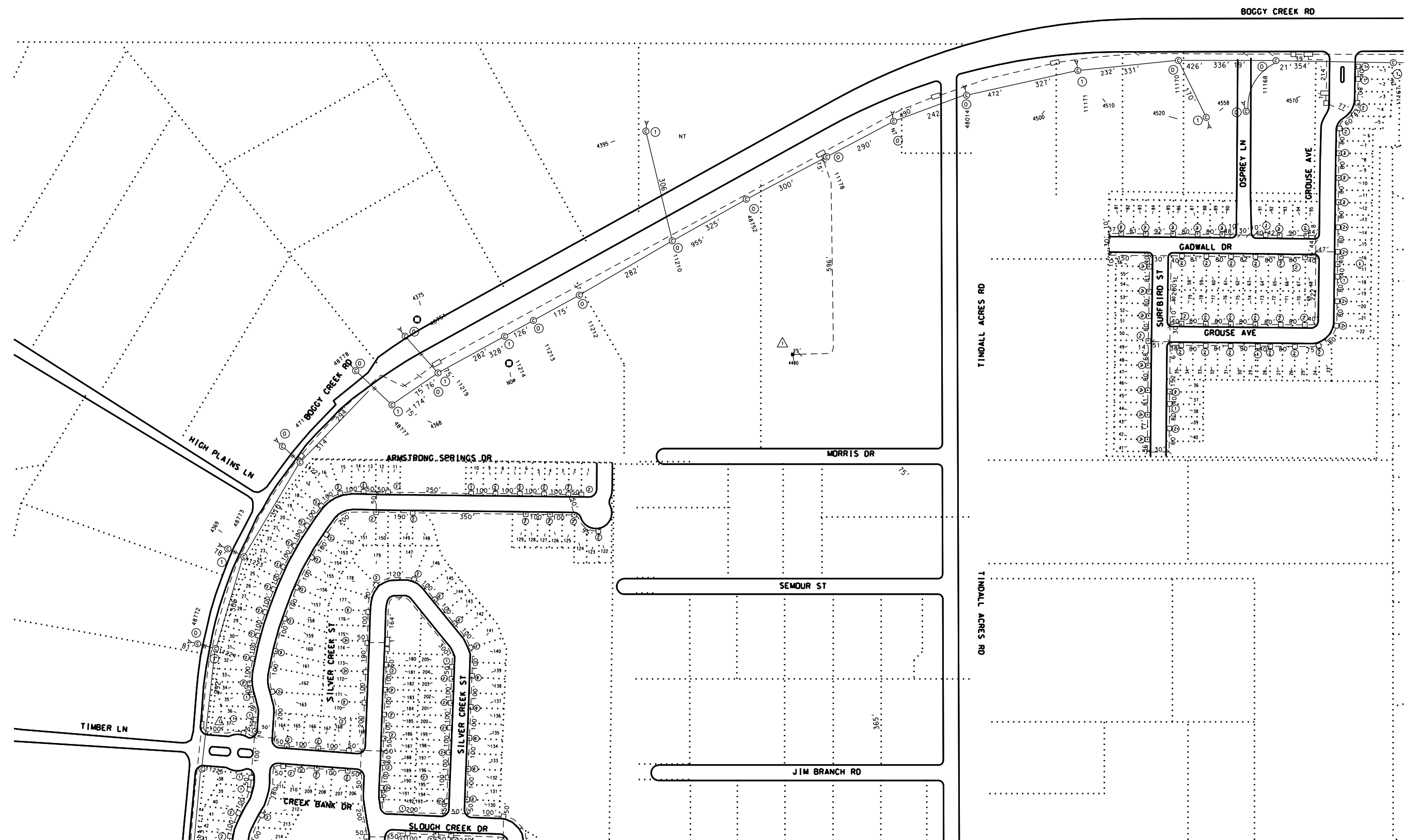
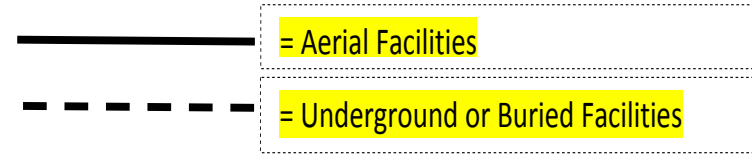
= Aerial Facilities

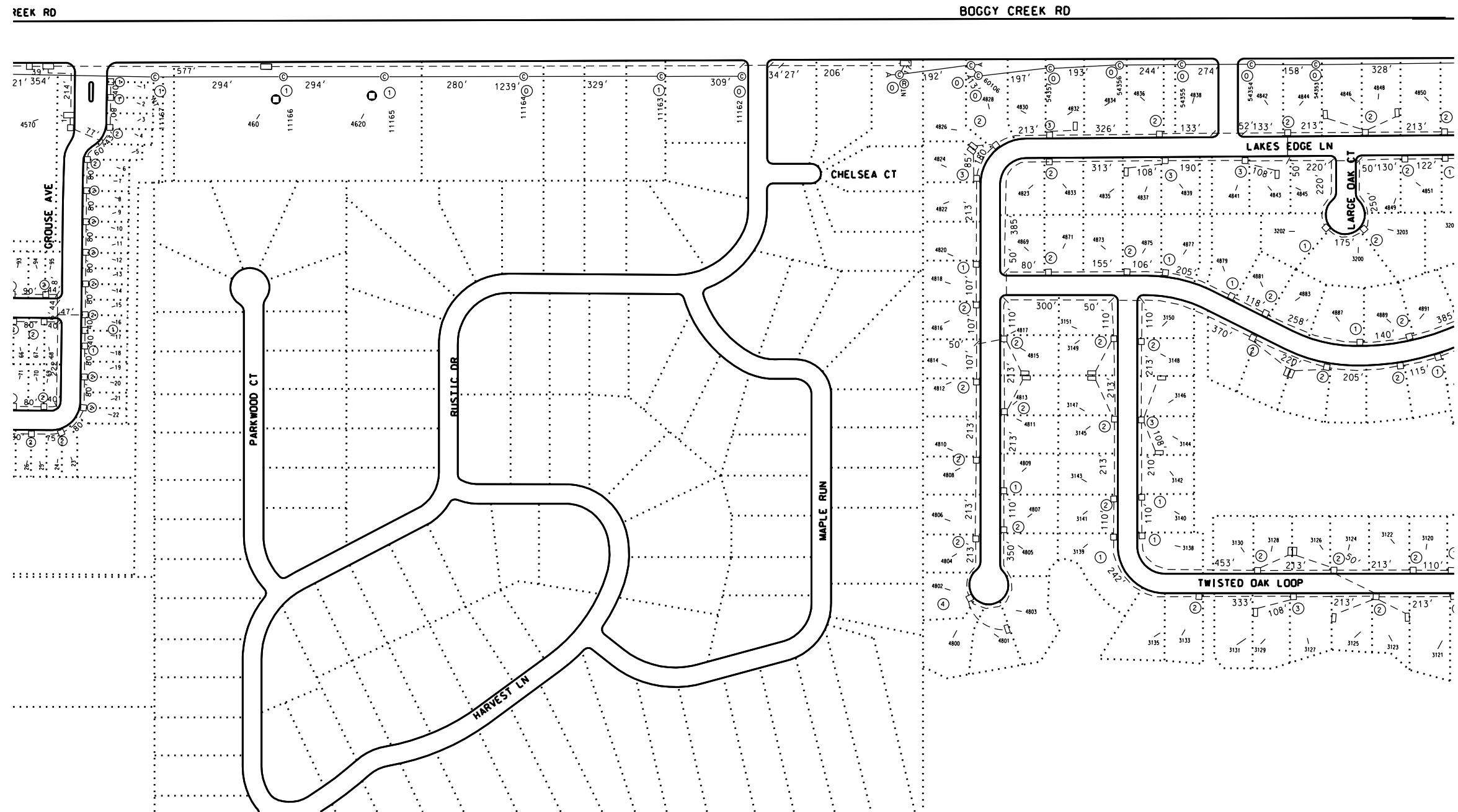
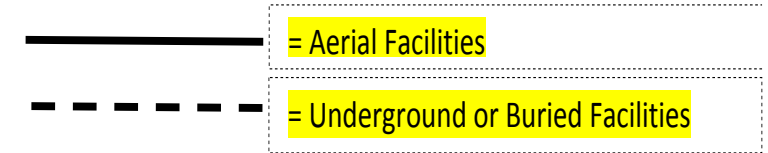
= Underground or Buried Facilities

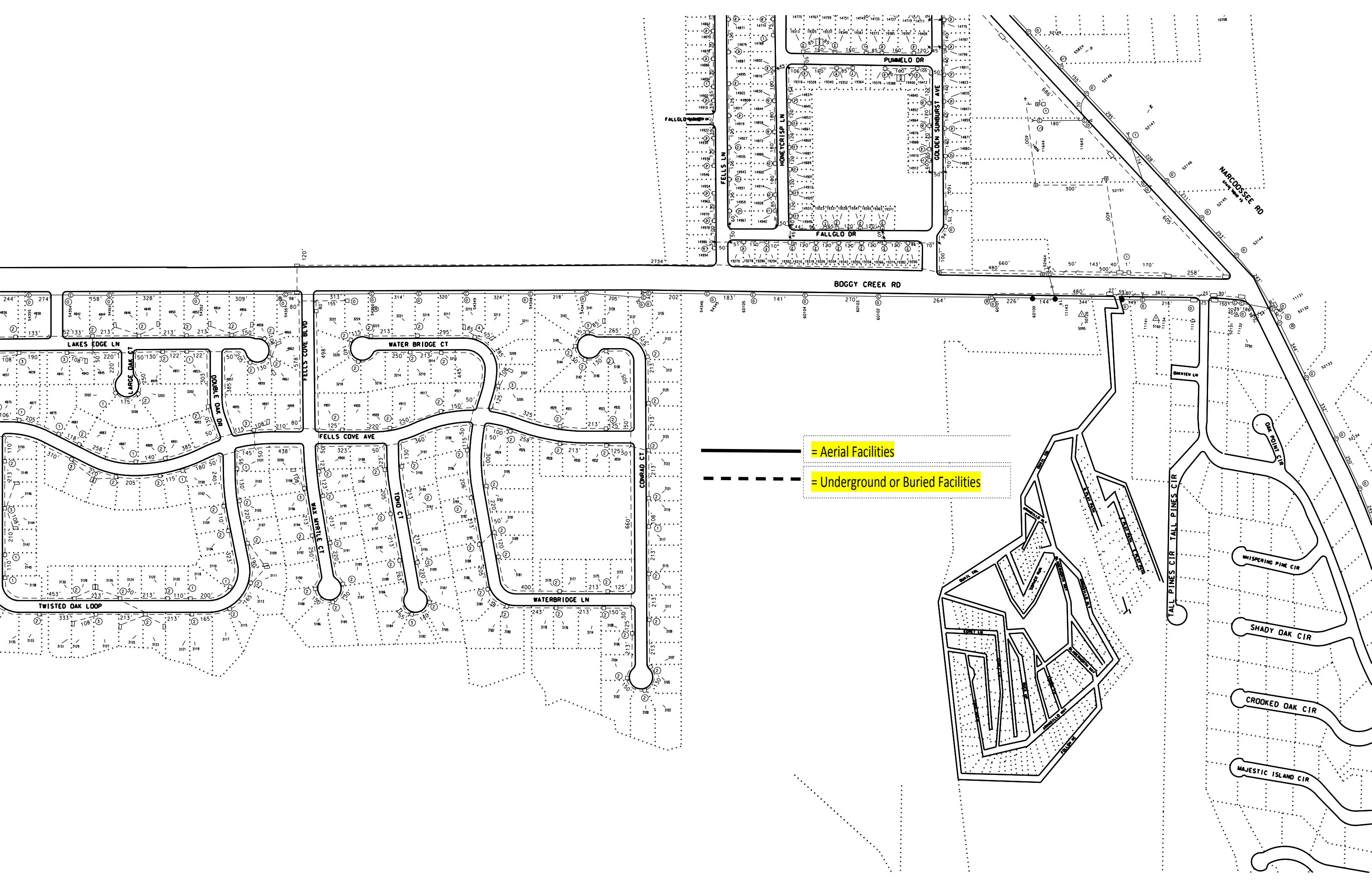
— = Aerial Facilities

- - - = Underground or Buried Facilities









= Aerial Facilities

= Underground or Buried Facilities

LAKES EDGE LN

WATER BRIDGE CT

BOGGY CREEK RD

TWISTED OAK LOOP

WATERBRIDGE LN

PUMMELO DR

FALLGLO DR

NARCOSSEE RD

FELLS COVE BLVD

FELLS COVE AVE

WAX WHIPPLE CT

TOMIO CT

CONRAD CT

FELLS LN

HONEYCRISP LN

GOLDEN SUNBURST AVE

TALL PINES CIR

SHADY OAK CIR

CROOKED OAK CIR

MAJESTIC ISLAND CIR

WHISPERING PINE CIR

OAK POINT CIR

OVERVIEW LN

WATERBRIDGE LN

WATERBRIDGE LN

WATERBRIDGE LN

WATERBRIDGE LN

WATERBRIDGE LN

WATERBRIDGE LN

WATERBRIDGE LN

WATERBRIDGE LN

WATERBRIDGE LN

WATERBRIDGE LN

WATERBRIDGE LN

WATERBRIDGE LN

WATERBRIDGE LN

WATERBRIDGE LN

WATERBRIDGE LN

WATERBRIDGE LN

WATERBRIDGE LN

WATERBRIDGE LN

WATERBRIDGE LN

WATERBRIDGE LN

WATERBRIDGE LN

WATERBRIDGE LN

WATERBRIDGE LN

WATERBRIDGE LN

WATERBRIDGE LN

WATERBRIDGE LN

WATERBRIDGE LN

WATERBRIDGE LN

WATERBRIDGE LN

WATERBRIDGE LN

WATERBRIDGE LN

WATERBRIDGE LN

WATERBRIDGE LN

WATERBRIDGE LN

WATERBRIDGE LN

WATERBRIDGE LN

WATERBRIDGE LN

WATERBRIDGE LN

WATERBRIDGE LN

WATERBRIDGE LN

WATERBRIDGE LN

WATERBRIDGE LN

WATERBRIDGE LN

WATERBRIDGE LN

WATERBRIDGE LN

WATERBRIDGE LN

WATERBRIDGE LN

WATERBRIDGE LN

WATERBRIDGE LN

WATERBRIDGE LN

WATERBRIDGE LN

WATERBRIDGE LN

WATERBRIDGE LN

WATERBRIDGE LN

WATERBRIDGE LN

WATERBRIDGE LN

WATERBRIDGE LN

WATERBRIDGE LN

WATERBRIDGE LN

WATERBRIDGE LN

WATERBRIDGE LN

WATERBRIDGE LN

WATERBRIDGE LN

WATERBRIDGE LN

WATERBRIDGE LN

WATERBRIDGE LN

WATERBRIDGE LN

WATERBRIDGE LN

WATERBRIDGE LN

WATERBRIDGE LN

WATERBRIDGE LN

WATERBRIDGE LN

WATERBRIDGE LN

WATERBRIDGE LN

WATERBRIDGE LN

WATERBRIDGE LN

WATERBRIDGE LN

WATERBRIDGE LN

WATERBRIDGE LN

WATERBRIDGE LN

WATERBRIDGE LN

WATERBRIDGE LN

WATERBRIDGE LN

WATERBRIDGE LN

WATERBRIDGE LN

WATERBRIDGE LN

WATERBRIDGE LN

WATERBRIDGE LN

WATERBRIDGE LN

WATERBRIDGE LN

WATERBRIDGE LN

WATERBRIDGE LN

WATERBRIDGE LN

WATERBRIDGE LN

WATERBRIDGE LN

WATERBRIDGE LN

WATERBRIDGE LN

WATERBRIDGE LN

WATERBRIDGE LN

WATERBRIDGE LN

WATERBRIDGE LN

WATERBRIDGE LN

WATERBRIDGE LN

WATERBRIDGE LN

WATERBRIDGE LN

WATERBRIDGE LN

WATERBRIDGE LN

WATERBRIDGE LN

WATERBRIDGE LN

WATERBRIDGE LN

WATERBRIDGE LN

WATERBRIDGE LN

WATERBRIDGE LN

WATERBRIDGE LN

WATERBRIDGE LN

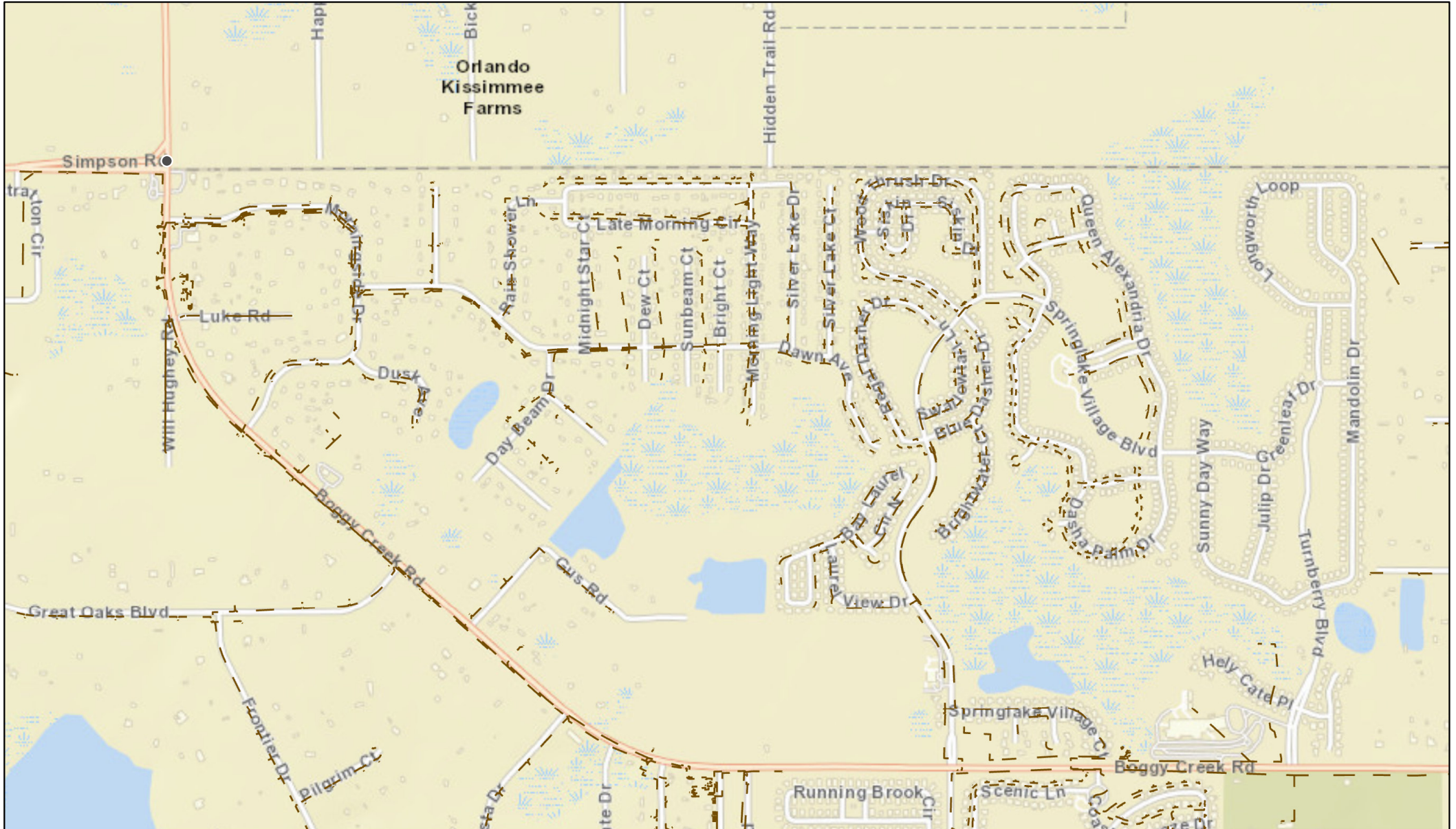
WATERBRIDGE LN

WATERBRIDGE LN

WATERBRIDGE LN


CenturyLink Local

CenturyLink Relo Utility Map



September 3, 2020

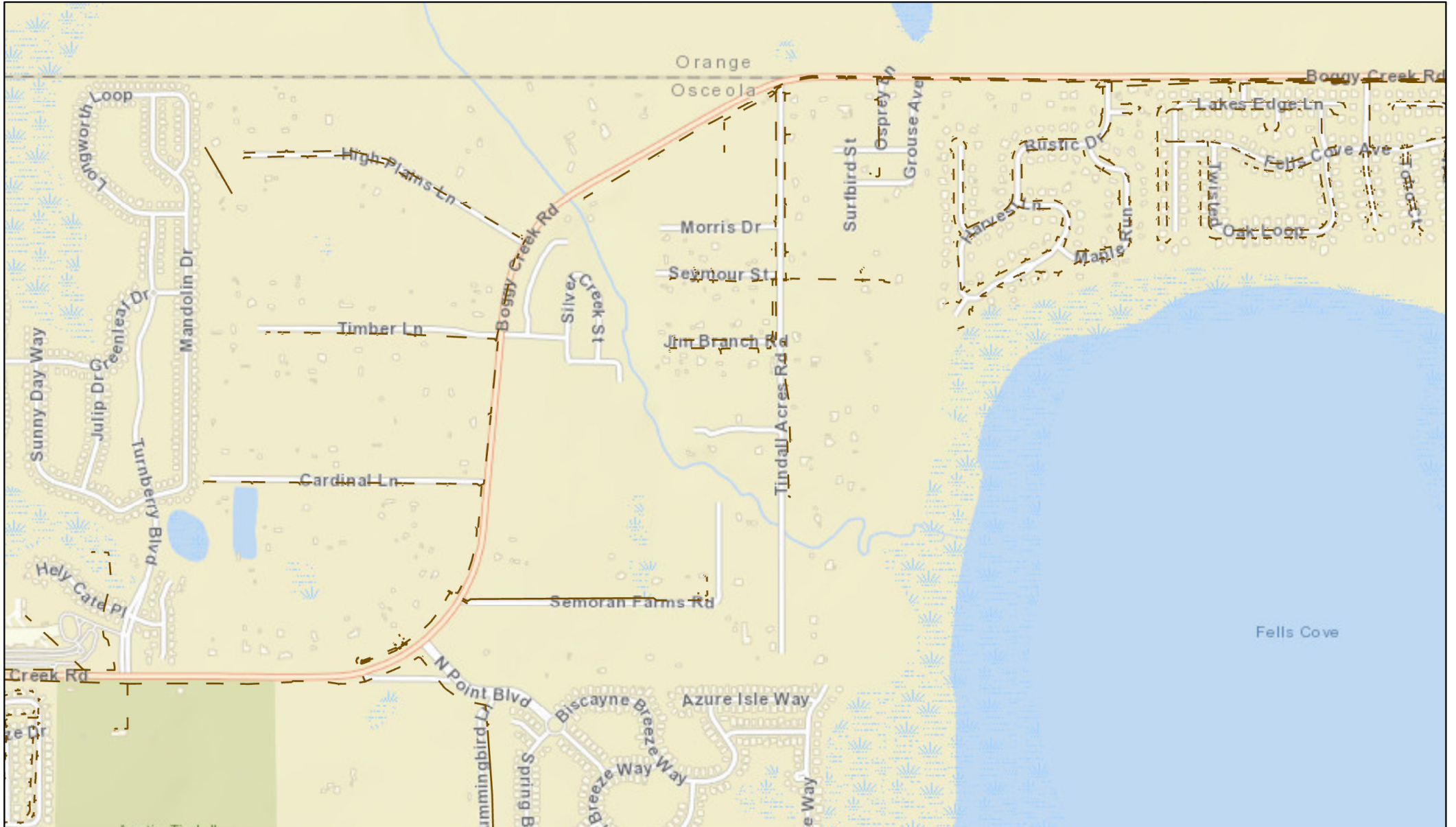
	CTL Facilities	Level 3 Facilities	Non Owned Facilities	CLA
—	Aerial	Aerial	Aerial	Aerial
- - -	Underground	Underground	Underground	Underground



Sources: Esri, HERE, Garmin, USGS, Intermap, INCREMENT P, NRCan, Esri Japan, METI, Esri China (Hong Kong), Esri Korea, Esri (Thailand), NGCC, (c) OpenStreetMap contributors, and the GIS User Community
 Level 3 Data is Highly Confidential and Proprietary.


Persons working in the area covered by this data must contact the statewide Call-Before-You-Dig System to ascertain the location of underground facilities prior to performing any excavation. CenturyLink Data is Highly Confidential and Proprietary.
 CenturyLink Data is Confidential and Proprietary.

CenturyLink Relo Utility Map



September 3, 2020

CTL Facilities		Level 3 Facilities		Non Owned Facilities		CLA	
	Aerial		Aerial		Aerial		Aerial
	Underground		Underground		Underground		Underground
	Underground		Underground		Underground		Underground



Sources: Esri, HERE, Garmin, USGS, Intermap, INCREMENT P, NRCan, Esri Japan, METI, Esri China (Hong Kong), Esri Korea, Esri (Thailand), NGCC, (c) OpenStreetMap contributors, and the GIS User Community
 Level 3 Data is Highly Confidential and Proprietary.


Persons working in the area covered by this data must contact the statewide Call-Before-You-Dig System to ascertain the location of underground facilities prior to performing any excavation. CenturyLink Data is Highly Confidential and Proprietary.
 CenturyLink Data is Confidential and Proprietary.

CenturyLink Relo Utility Map



September 3, 2020

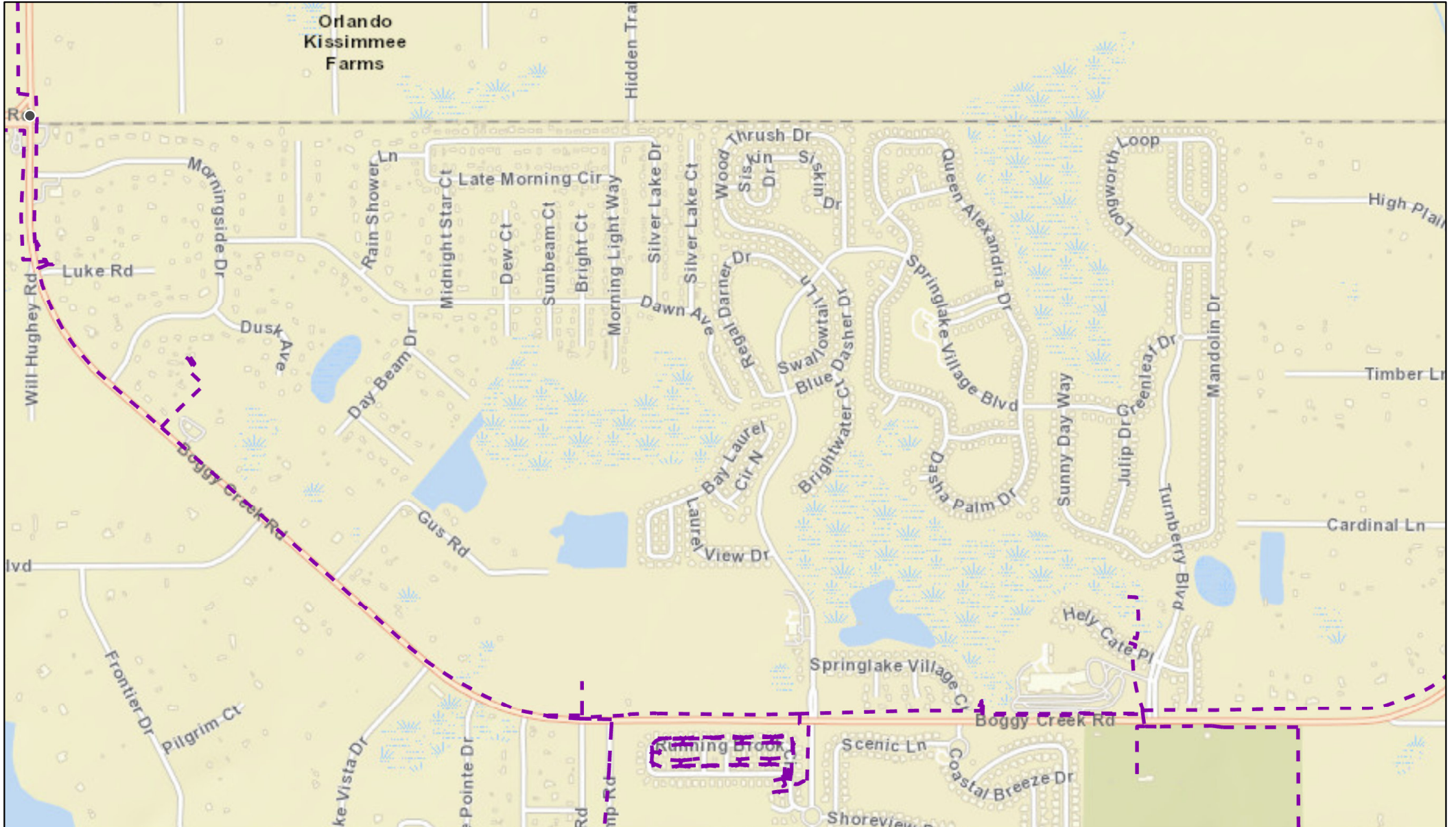
CTL Facilities		Level 3 Facilities		Non Owned Facilities		CLA	
	Aerial		Aerial		Aerial		Aerial
	Underground		Underground		Underground		Underground



Sources: Esri, HERE, Garmin, USGS, Intermap, INCREMENT P, NRCan, Esri Japan, METI, Esri China (Hong Kong), Esri Korea, Esri (Thailand), NGCC, (c) OpenStreetMap contributors, and the GIS User Community
 Level 3 Data is Highly Confidential and Proprietary.


Persons working in the area covered by this data must contact the statewide Call-Before-You-Dig System to ascertain the location of underground facilities prior to performing any excavation. CenturyLink Data is Highly Confidential and Proprietary.
 CenturyLink Data is Confidential and Proprietary.

CenturyLink Relo Utility Map



September 3, 2020

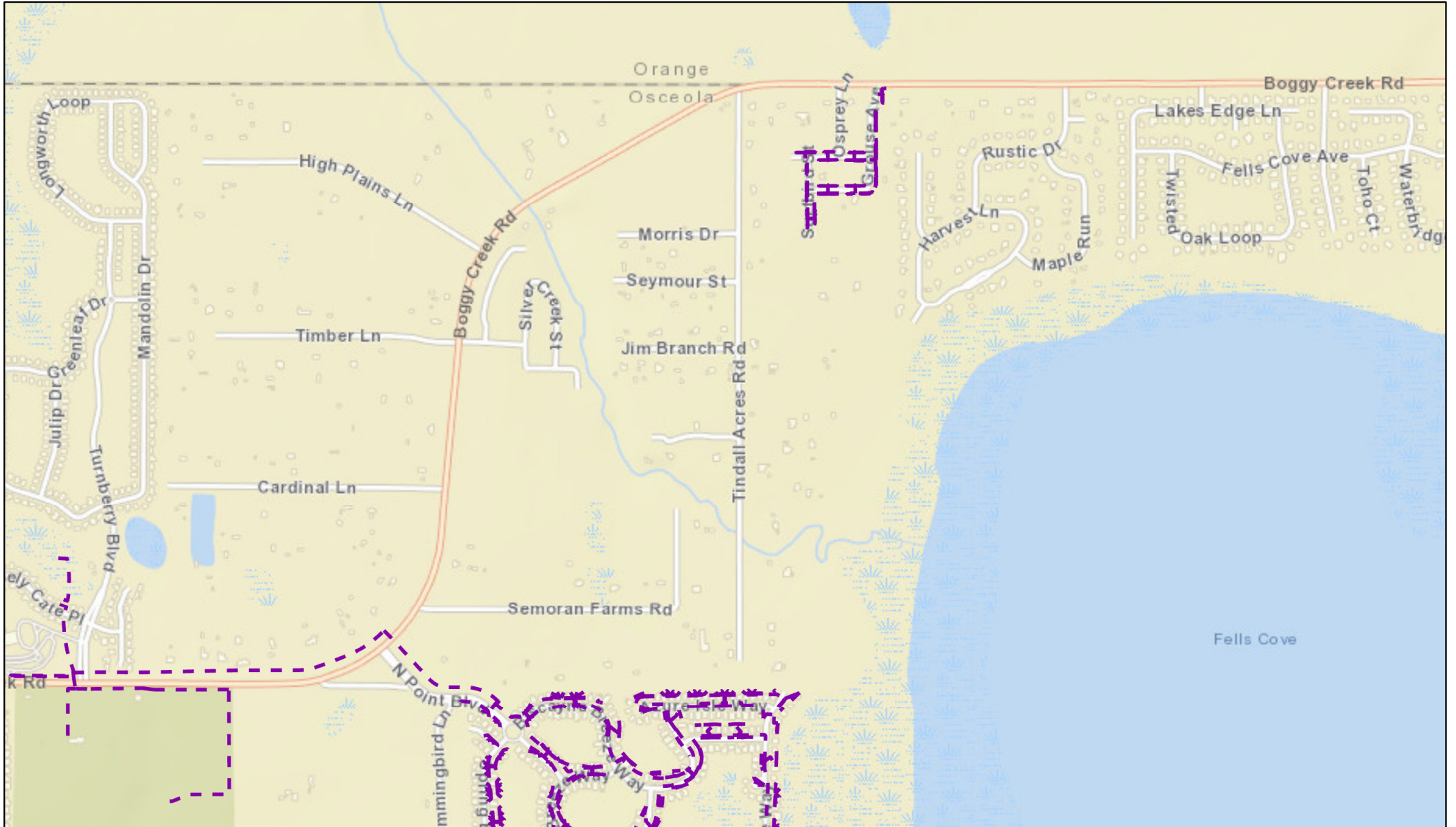
Local Fiber	CTL Facilities	Level 3 Facilities	Non Owned Facilities	CLA
Aerial	Aerial	Aerial	Aerial	Aerial
Underground	Underground	Underground	Underground	Underground



Sources: Esri, HERE, Garmin, USGS, Intermap, INCREMENT P, NRCan, Esri Japan, METI, Esri China (Hong Kong), Esri Korea, Esri (Thailand), NGCC, (c) OpenStreetMap contributors, and the GIS User Community
 Level 3 Data is Highly Confidential and Proprietary.


Persons working in the area covered by this data must contact the statewide Call-Before-You-Dig System to ascertain the location of underground facilities prior to performing any excavation. CenturyLink Data is Highly Confidential and Proprietary.
 CenturyLink Data is Confidential and Proprietary.

CenturyLink Relo Utility Map



September 3, 2020

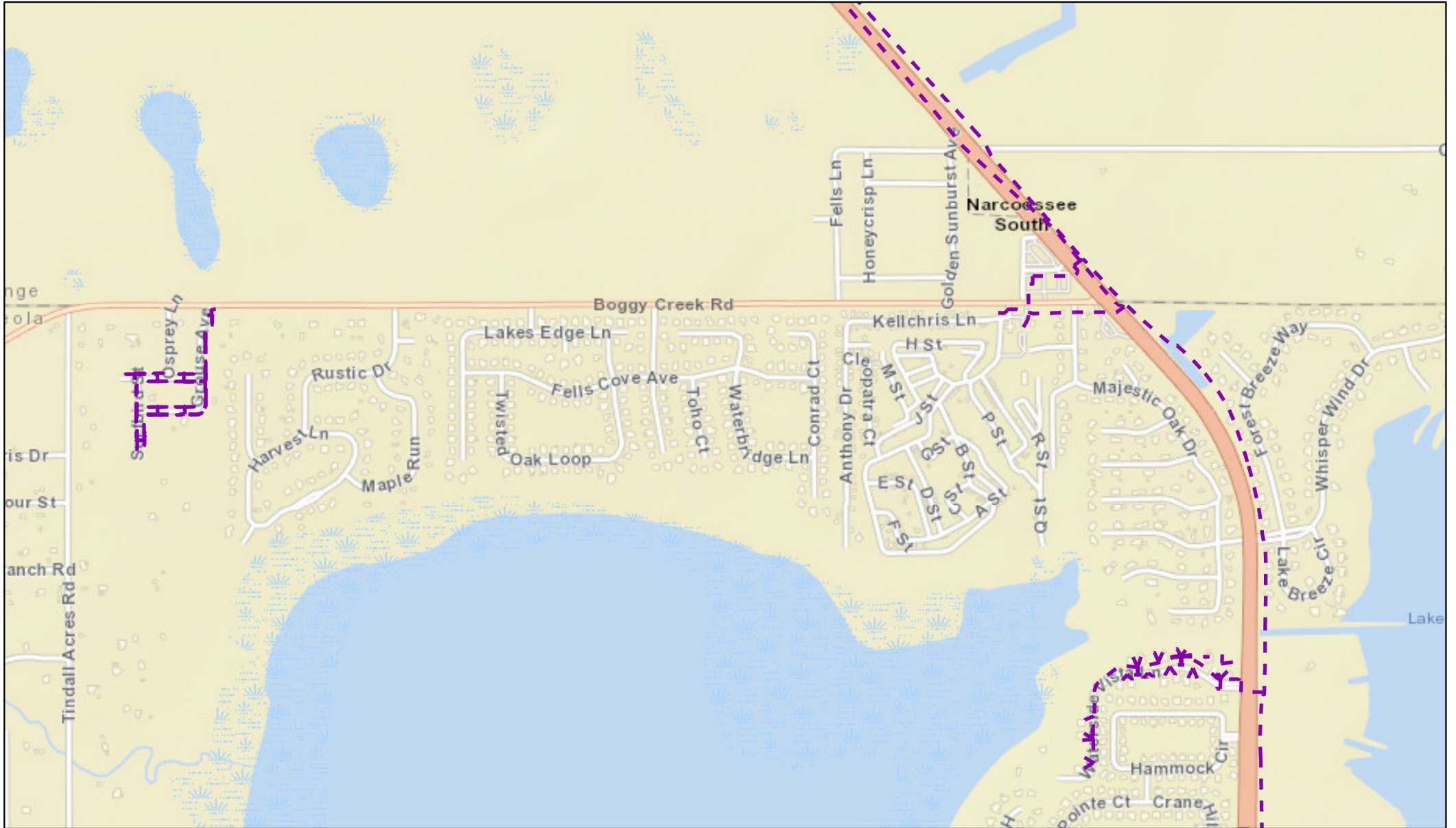
Local Fiber	CTL Facilities	Level 3 Facilities	Non Owned Facilities	CLA
Aerial	Aerial	Aerial	Aerial	Aerial
Underground	Underground	Underground	Underground	Underground



Sources: Esri, HERE, Garmin, USGS, Intermap, INCREMENT P, NRCan, Esri Japan, METI, Esri China (Hong Kong), Esri Korea, Esri (Thailand), NGCC, (c) OpenStreetMap contributors, and the GIS User Community
 Level 3 Data is Highly Confidential and Proprietary.

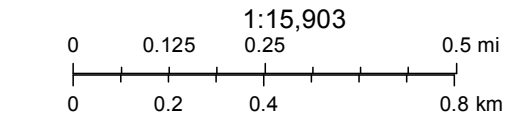
Persons working in the area covered by this data must contact the statewide Call-Before-You-Dig System to ascertain the location of underground facilities prior to performing any excavation. CenturyLink Data is Highly Confidential and Proprietary.
 CenturyLink Data is Confidential and Proprietary.

CenturyLink Relo Utility Map



September 3, 2020

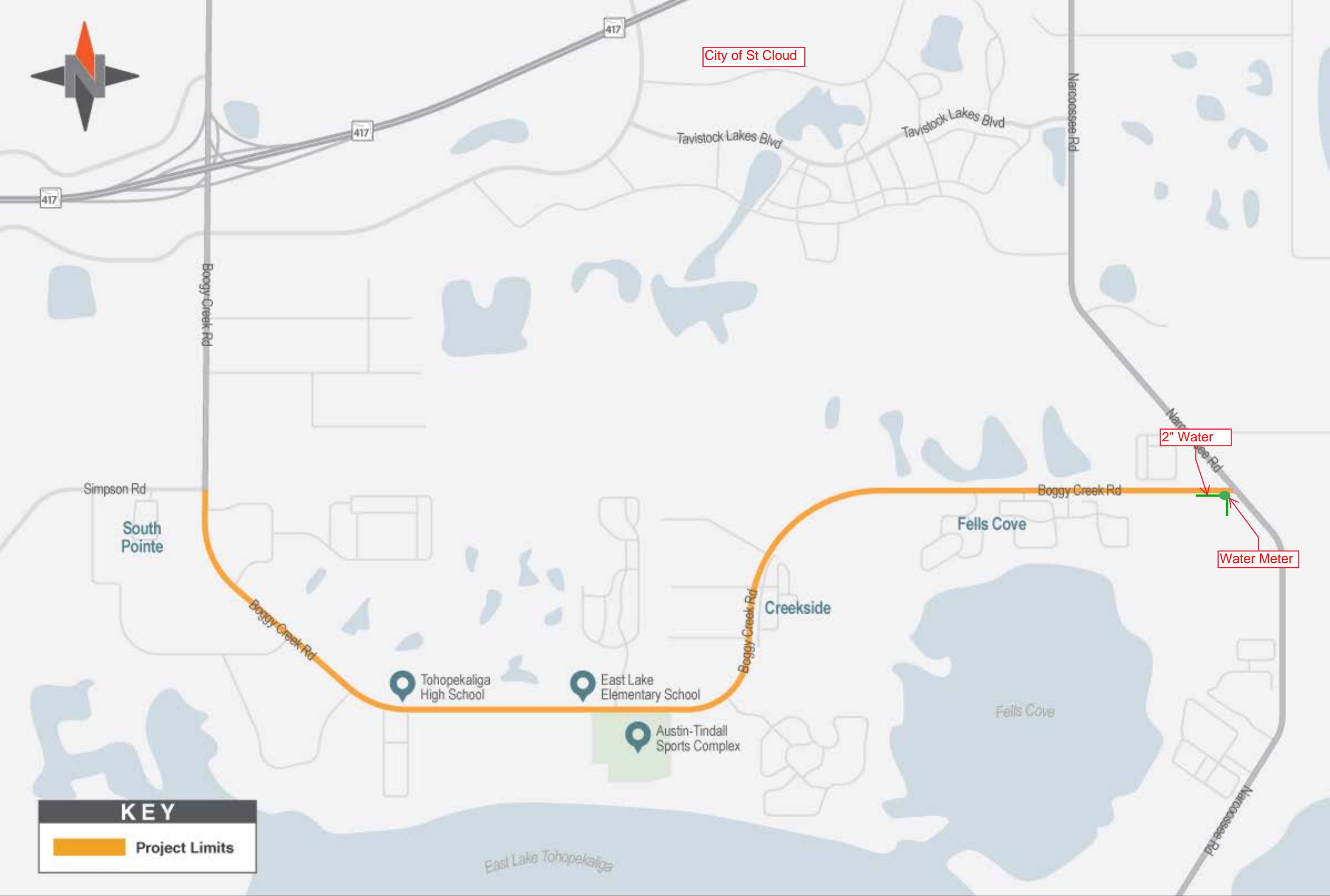
Local Fiber	CTL Facilities	Level 3 Facilities	Non Owned Facilities	CLA
Aerial	Aerial	Aerial	Aerial	Aerial
Underground	Underground	Underground	Underground	Underground



Sources: Esri, HERE, Garmin, USGS, Intermap, INCREMENT P, NRCan, Esri Japan, METI, Esri China (Hong Kong), Esri Korea, Esri (Thailand), NGCC, (c) OpenStreetMap contributors, and the GIS User Community
 Level 3 Data is Highly Confidential and Proprietary.

Persons working in the area covered by this data must contact the statewide Call-Before-You-Dig System to ascertain the location of underground facilities prior to performing any excavation. CenturyLink Data is Highly Confidential and Proprietary.
 CenturyLink Data is Confidential and Proprietary.

City of St. Cloud

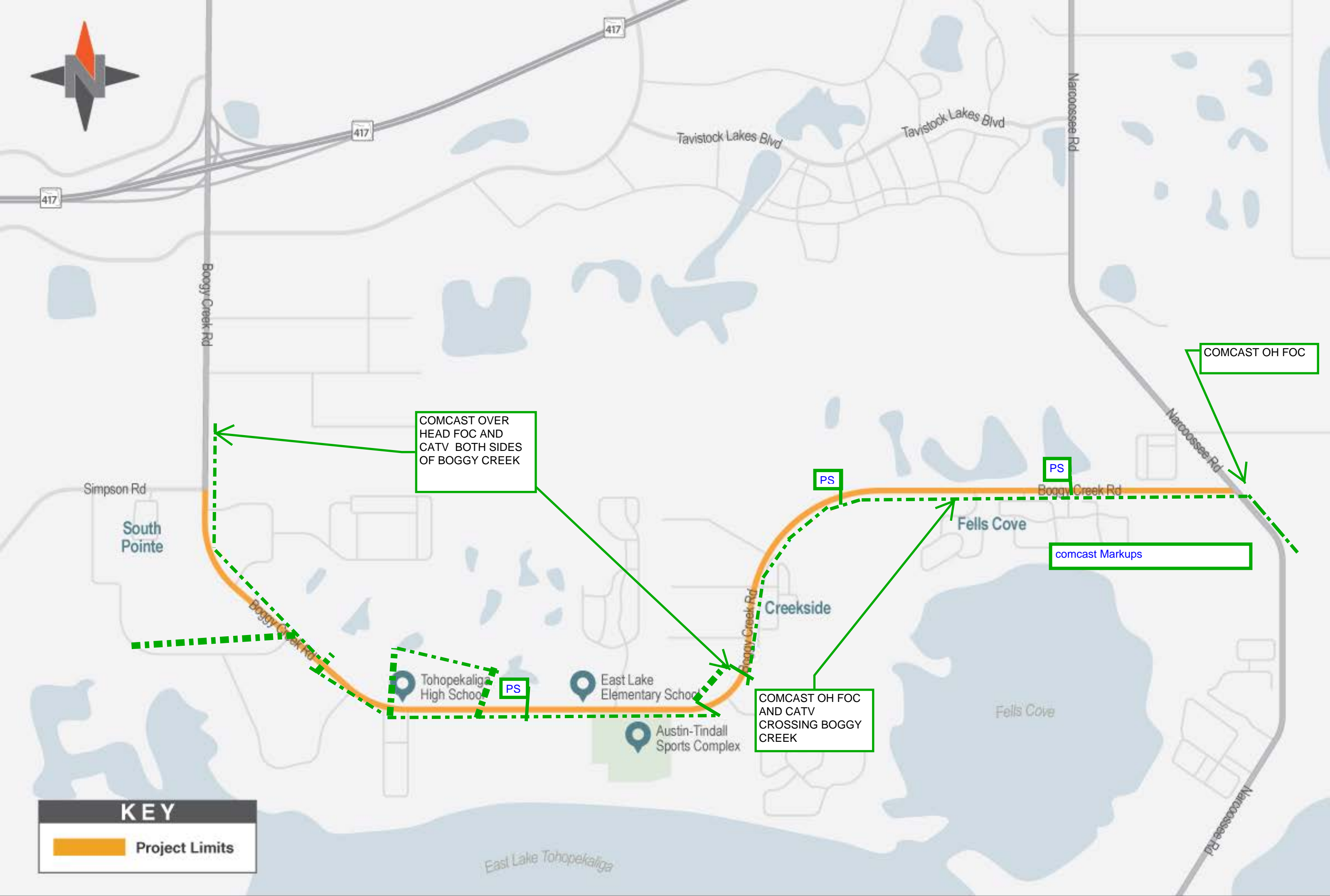


KEY

 Project Limits

Boggy Creek Road Widening Project Limits

Comcast Communications

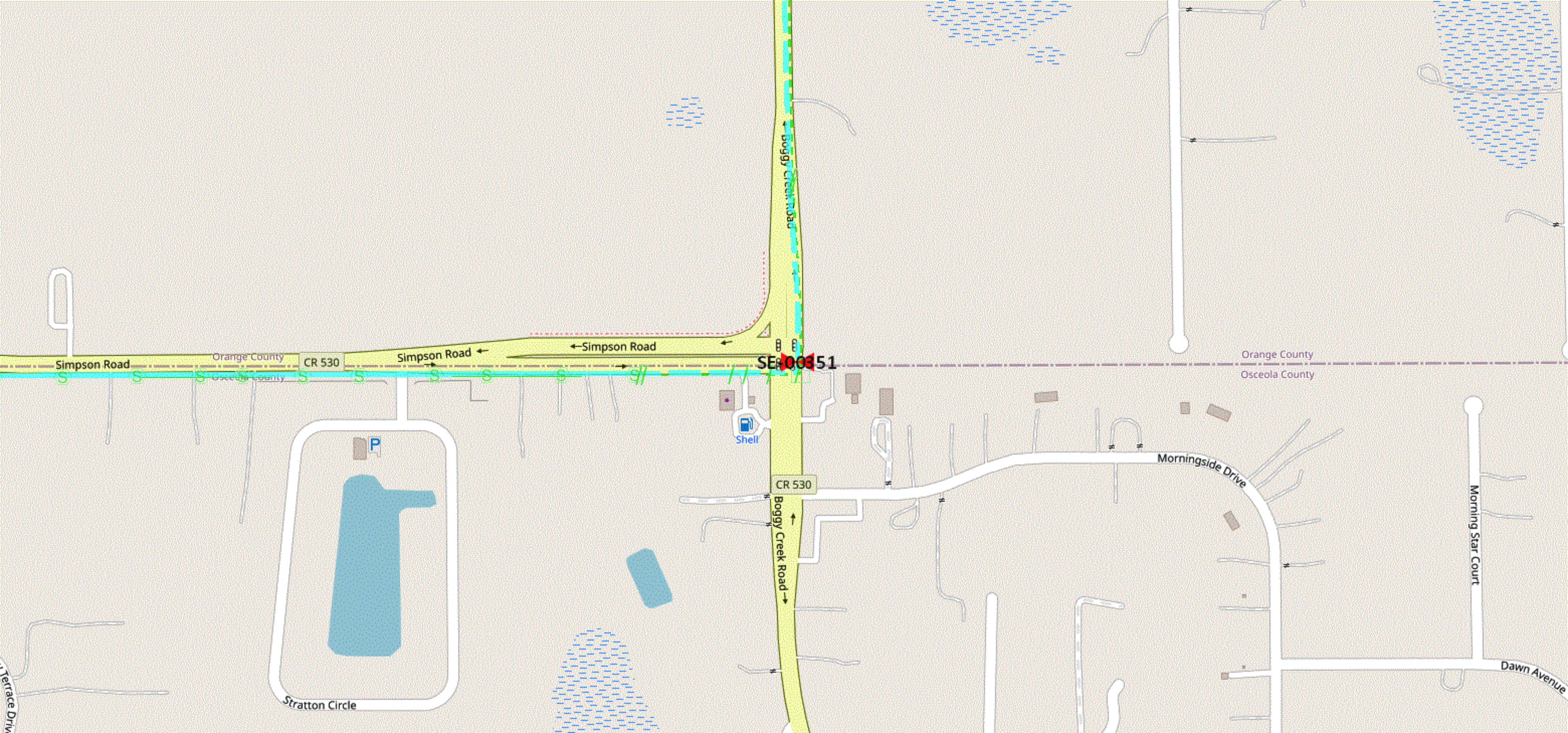


KEY

 Project Limits

Boggy Creek Road Widening Project Limits

Summit Broadband



Simpson Road

Orange County

CR 530

Simpson Road

Simpson Road

SER 00351

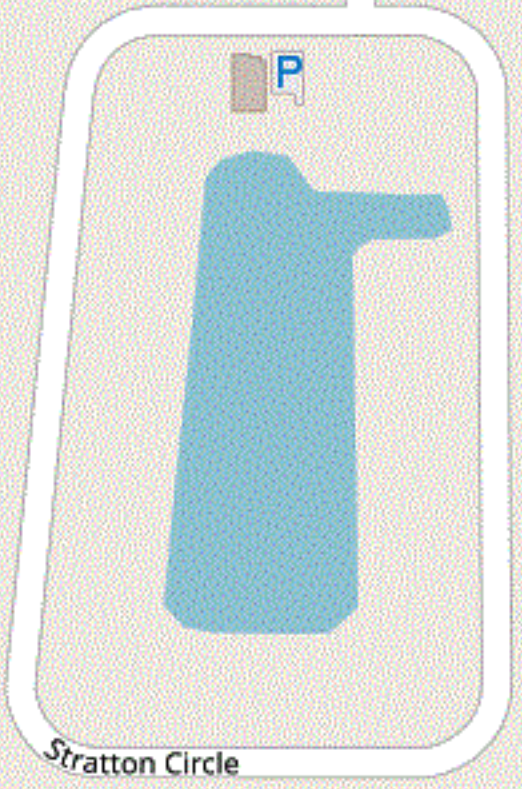
Orange County
Osceola County

Shell

CR 530

Bogy Creek Road

Morningside Drive



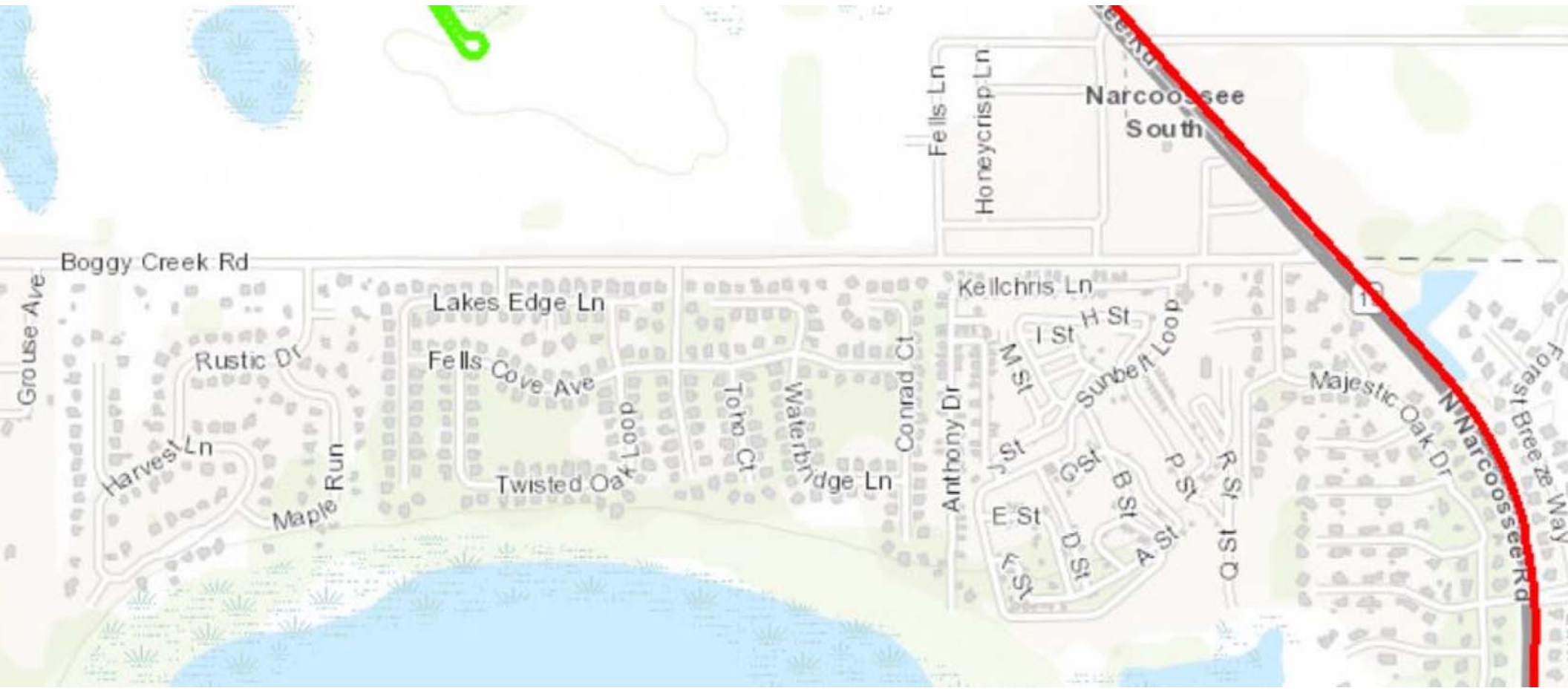
Stratton Circle

Morning Star Court

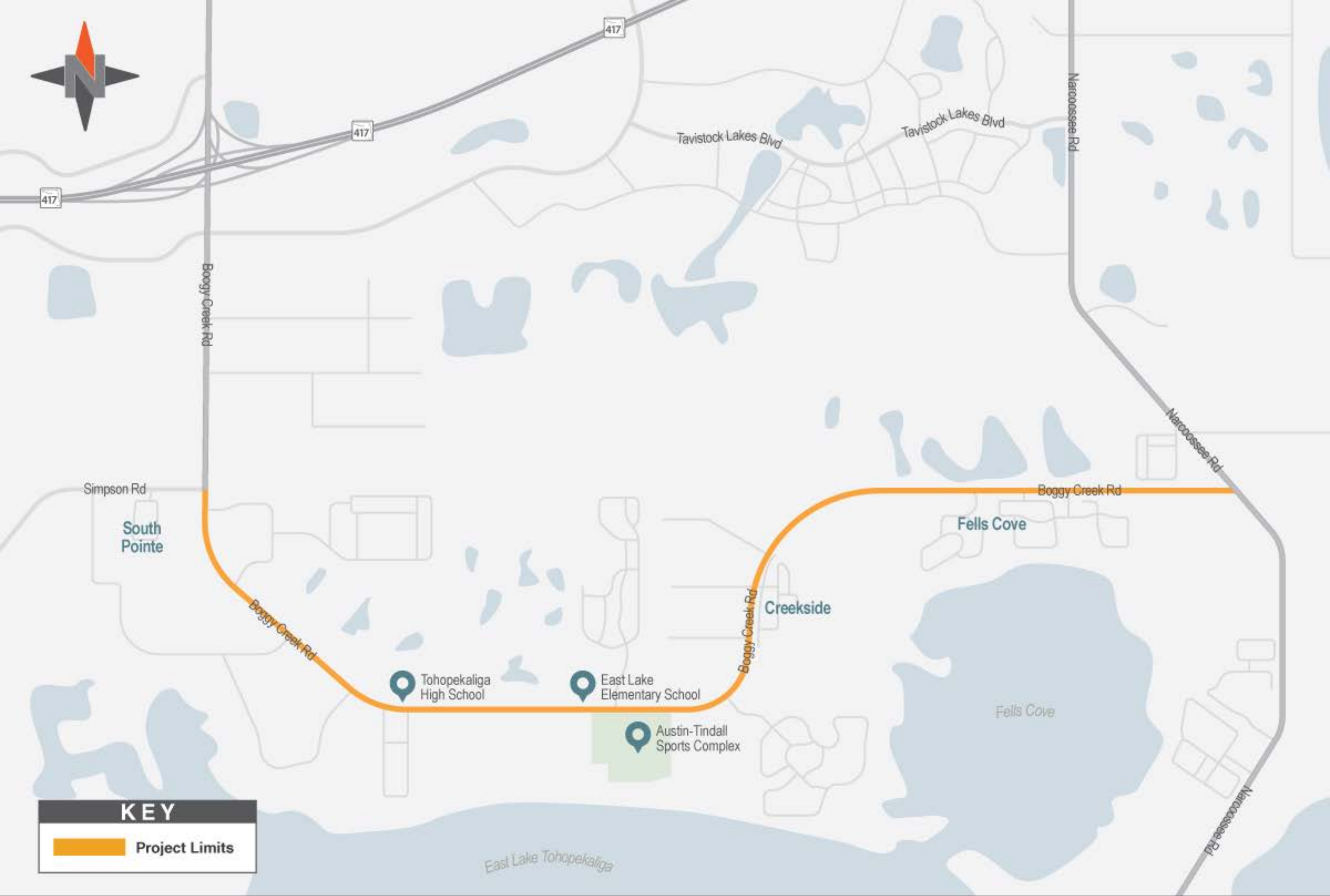
Dawn Avenue

Terrace Drive

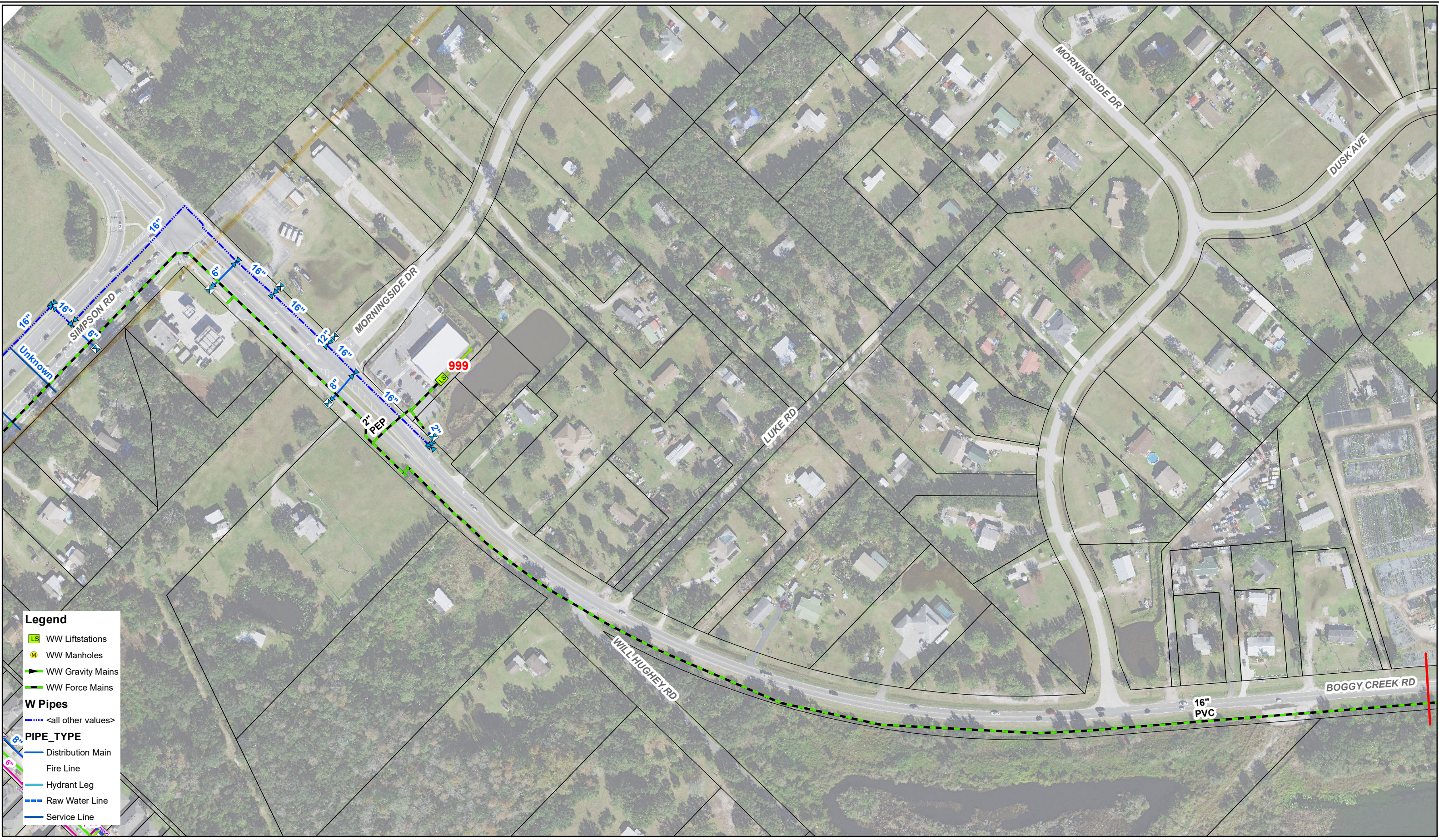
TECO Peoples Gas



TOHO Water Authority



Boggy Creek Road Widening Project Limits



Legend

- WW Liftstations
- WW Manholes
- WW Gravity Mains
- WW Force Mains
- W Pipes**
- <all other values>
- PIPE_TYPE**
- Distribution Main
- Fire Line
- Hydrant Leg
- Raw Water Line
- Service Line



1 inch = 200 feet

**BOGGY CREEK ROAD UTILITIES
SHEET 1**

THE TOHOPEKALIGA WATER AUTHORITY MAKES NO WARRANTIES, GUARANTEES OR REPRESENTATIONS AS TO THE TRUTH, ACCURACY, OR COMPLETENESS OF THE DATA ON THIS MAP. THIS IS NOT A SURVEY PRODUCT AND IS A VISUAL REFERENCE TOOL ONLY. The Tohopekaliga Water Authority makes no warranty, express or implied, with respect to its ownership of any rights relating to trademarks and trade names described herein. THERE ARE NO WARRANTIES WHICH EXTEND BEYOND THE DESCRIPTION OF THE FACE HEREOF. Any questions or concerns should be directed to Toho Water Authority.
Information Technology (IT) Department at 407-944-5190.
C:\Users\impampou\Desktop\Sept Aerial Map.mxd
9/8/2019 at 11:34:24 AM
PRODUCED BY: Mike





Legend

- LS WW Liftstations
- M WW Manholes
- ▶ WW Gravity Mains
- ▶ WW Force Mains
- W Pipes**
- <all other values>
- PIPE_TYPE**
- Distribution Main
- Fire Line
- Hydrant Leg
- Raw Water Line
- Service Line

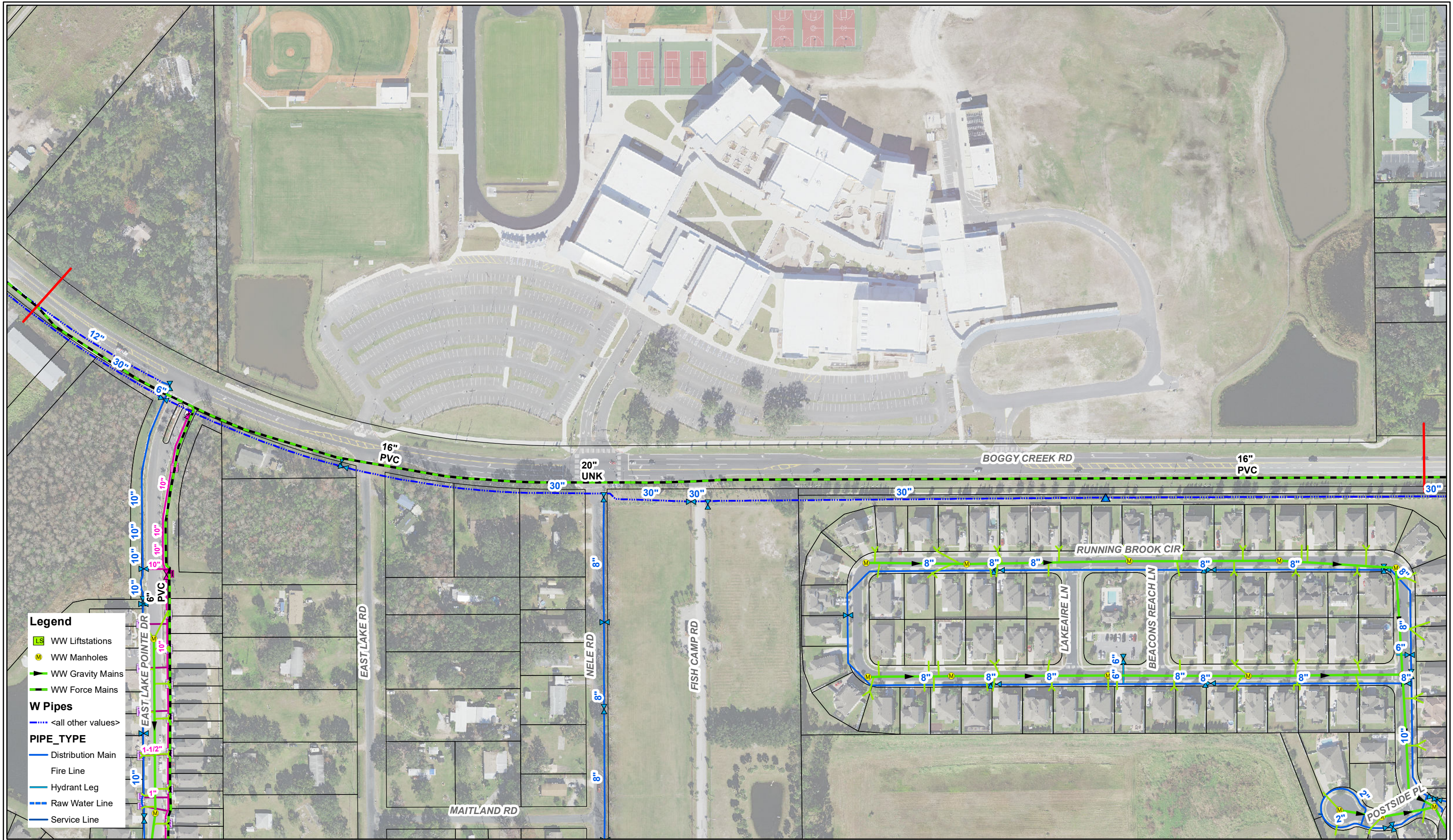


1 inch = 200 feet

**BOGGY CREEK ROAD UTILITIES
SHEET 2**

THE TOHOPEKALIGA WATER AUTHORITY MAKES NO WARRANTIES, GUARANTEES OR REPRESENTATIONS AS TO THE TRUTH, ACCURACY, OR COMPLETENESS OF THE DATA ON THIS MAP. THIS IS NOT A SURVEY PRODUCT AND IS A VISUAL REFERENCE TOOL ONLY. The Tohopekaliga Water Authority makes no warranty, express or implied, with respect to its ownership of any rights relating to trademarks and trade names described herein. THERE ARE NO WARRANTIES WHICH EXTEND BEYOND THE DESCRIPTION OF THE FACE HEREOF. Any questions or concerns should be directed to Toho Water Authority, Information Technology (IT) Department at 407-944-5190.
C:\Users\mpampouk\Desktop\Sept\Aerial Map.mxd
9/8/2019 at 11:34:26 AM
PRODUCED BY: Mike






Legend

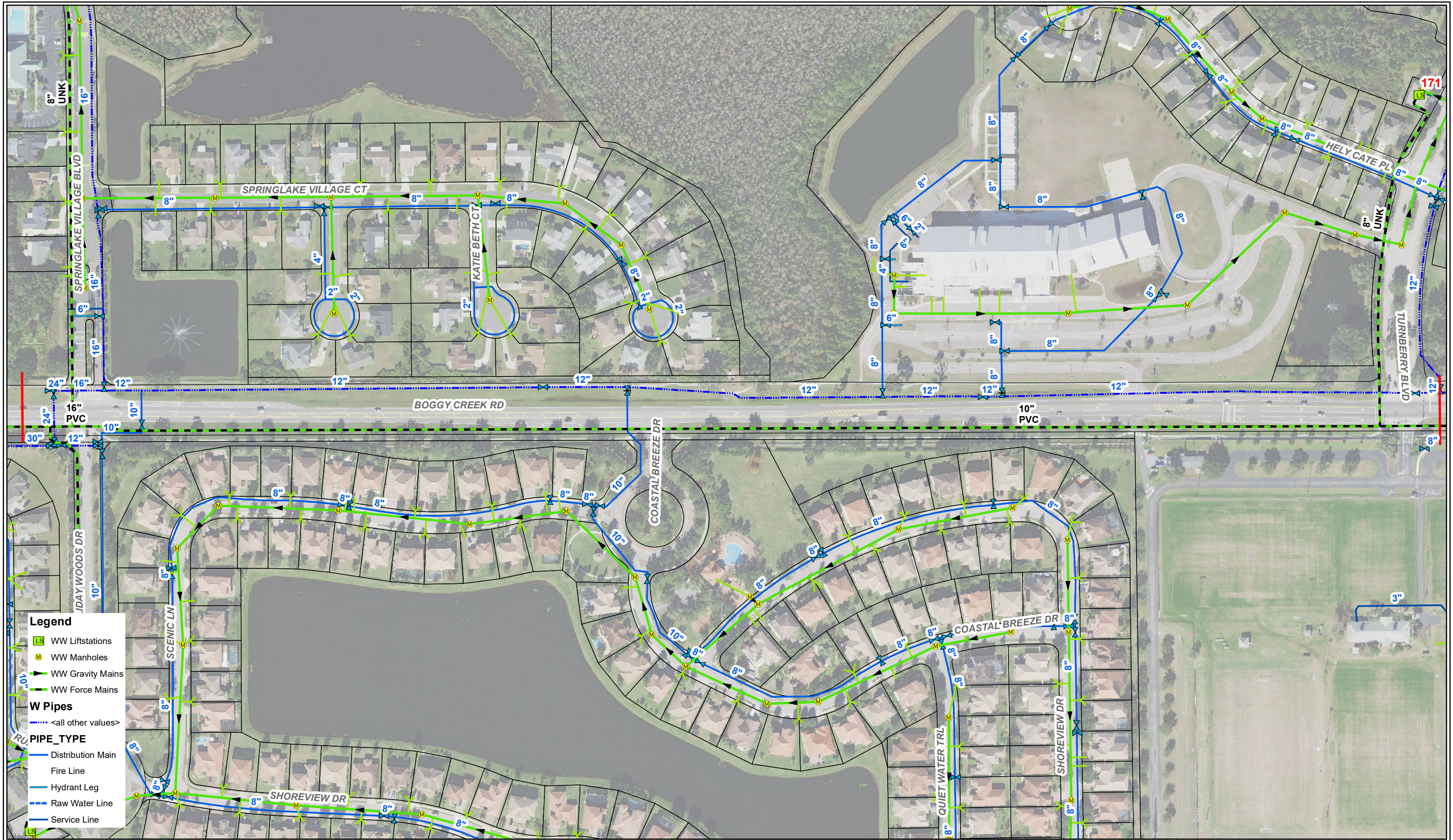
- LS WW Liftstations
- M WW Manholes
- WW Gravity Mains
- WW Force Mains
- W Pipes**
- <all other values>
- PIPE_TYPE**
- Distribution Main
- Fire Line
- Hydrant Leg
- Raw Water Line
- Service Line

**BOGGY CREEK ROAD UTILITIES
SHEET 3**

N
1 inch = 200 feet

THE TOHOPEKALIGA WATER AUTHORITY MAKES NO WARRANTIES, GUARANTEES OR REPRESENTATIONS AS TO THE TRUTH, ACCURACY, OR COMPLETENESS OF THE DATA ON THIS MAP. THIS IS NOT A SURVEY PRODUCT AND IS A VISUAL REFERENCE TOOL ONLY. The Tohopekaliga Water Authority makes no warranty, express or implied, with respect to the ownership of any rights relating to trademarks and trade names described herein. THERE ARE NO WARRANTIES WHICH EXTEND BEYOND THE DESCRIPTION OF THE FACE HEREOF. Any questions or concerns should be directed to Toho Water Authority, Information Technology (IT) Department at 407-944-5190.
C:\Users\mpampou\Desktop\Sept Aerial Map.mxd
9/8/2019 at 11:34:26 AM
PRODUCED BY: Mike





Legend

- LS WW Liftstations
- M WW Manholes
- WW Gravity Mains
- WW Force Mains

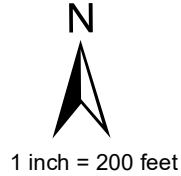
W Pipes

- <all other values>

PIPE_TYPE

- Distribution Main
- Fire Line
- Hydrant Leg
- Raw Water Line
- Service Line

**BOGGY CREEK ROAD UTILITIES
SHEET 4**



THE TOHOPEKALIGA WATER AUTHORITY MAKES NO WARRANTIES, GUARANTEES OR REPRESENTATIONS AS TO THE TRUTH, ACCURACY, OR COMPLETENESS OF THE DATA ON THIS MAP. THIS IS NOT A SURVEY PRODUCT AND IS A VISUAL REFERENCE TOOL ONLY. The Tohopekaliga Water Authority makes no warranty, express or implied, with respect to the ownership of any rights relating to trademarks and trade names described herein. THERE ARE NO WARRANTIES WHICH EXTEND BEYOND THE DESCRIPTION OF THE FACE HEREOF. Any questions or concerns should be directed to Toho Water Authority.
Information Technology (IT) Department at 407-944-5190.
C:\Users\mpampouk\Desktop\Sept Aerial Map.mxd
9/8/2019 at 11:34:26 AM
PRODUCED BY: Mike





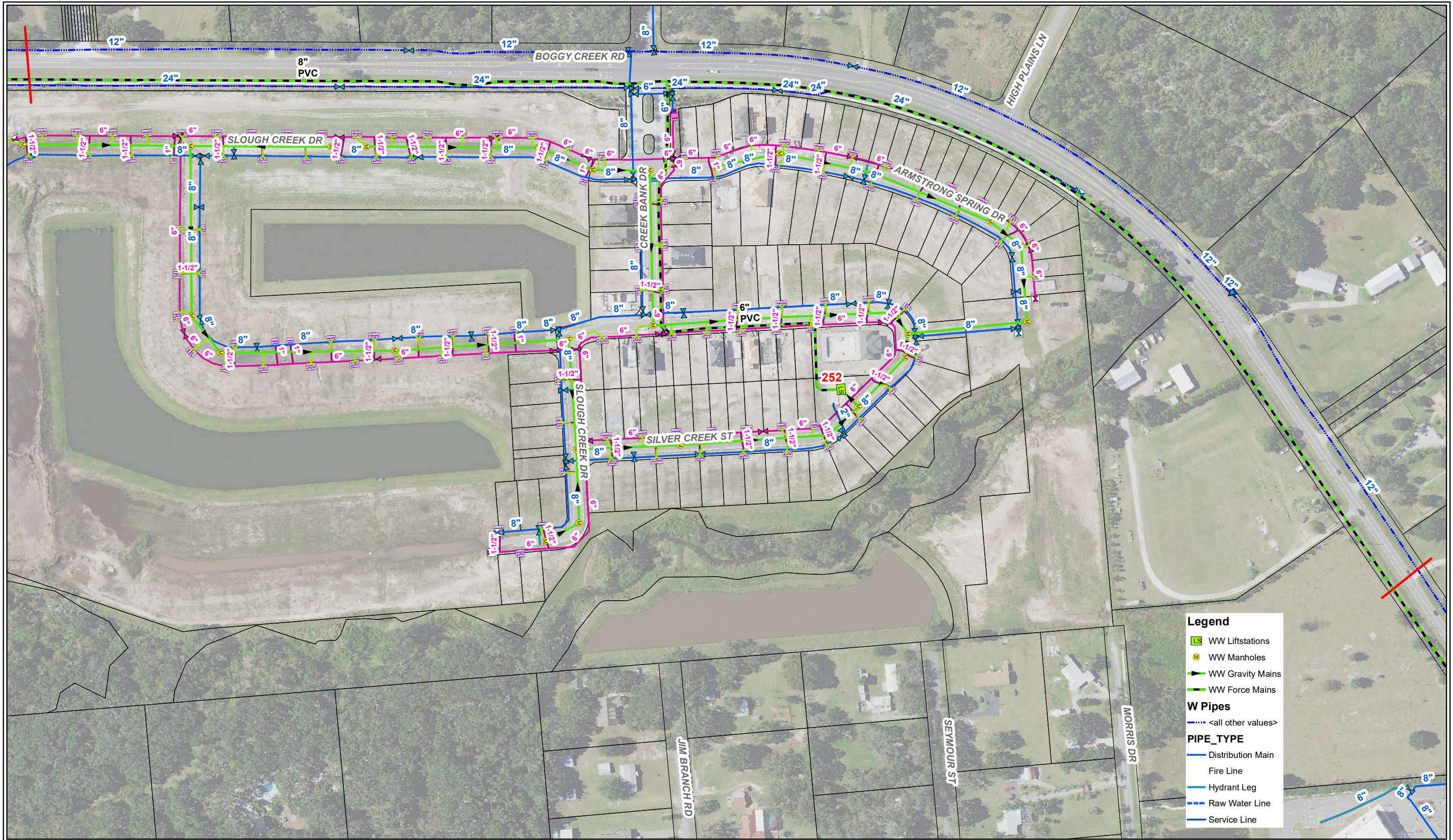
**BOGGY CREEK ROAD UTILITIES
SHEET 5**



1 inch = 200 feet

THE TOHOPEKALIGA WATER AUTHORITY MAKES NO WARRANTIES, GUARANTEES OR REPRESENTATIONS AS TO THE TRUTH, ACCURACY, OR COMPLETENESS OF THE DATA ON THIS MAP. THIS IS NOT A SURVEY PRODUCT AND IS A VISUAL REFERENCE TOOL ONLY. The Tohopekaliga Water Authority makes no warranty, express or implied, with respect to its ownership of any rights relating to trademarks and trade names described herein. THERE ARE NO WARRANTIES WHICH EXTEND BEYOND THE DESCRIPTION OF THE FACE HEREOF. Any questions or concerns should be directed to Toho Water Authority, Information Technology (IT) Department at 407-944-5190.
C:\Users\mpampou\Desktop\Sept Aerial Map.mxd
9/8/2019 at 11:34:24 AM
PRODUCED BY: Mike





Legend

- LS WW Liftstations
- M WW Manholes
- ▶ WW Gravity Mains
- ▶ WW Force Mains

W Pipes

- <all other values>

PIPE_TYPE

- Distribution Main
- Fire Line
- Hydrant Leg
- Raw Water Line
- Service Line

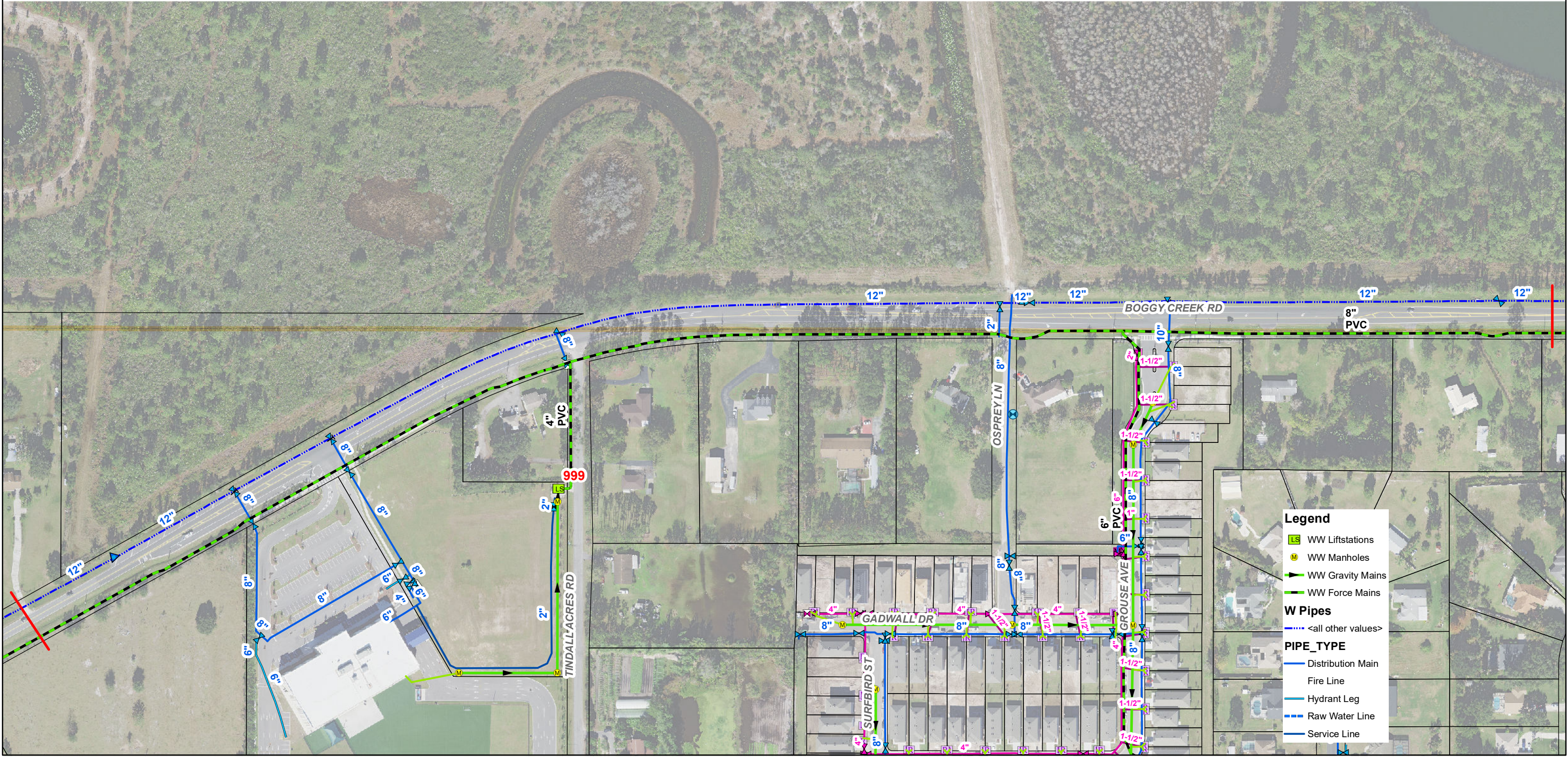
**BOGGY CREEK ROAD UTILITIES
SHEET 6**



1 inch = 200 feet

THE TOHOPEKALIGA WATER AUTHORITY MAKES NO WARRANTIES, GUARANTEES OR REPRESENTATIONS AS TO THE TRUTH, ACCURACY, OR COMPLETENESS OF THE DATA ON THIS MAP. THIS IS NOT A SURVEY PRODUCT AND IS A VISUAL REFERENCE TOOL ONLY. The Tohopekaliga Water Authority makes no warranty, express or implied, with respect to its ownership of any rights relating to trademarks and trade names described herein. THERE ARE NO WARRANTIES WHICH EXTEND BEYOND THE DESCRIPTION OF THE FACE HEREOF. Any questions or concerns should be directed to Toho Water Authority, Information Technology (IT) Department at 407-944-5190.
C:\Users\pampouk\Desktop\Sept Aerial Map.mxd
9/8/2019 at 11:34:26 AM
PRODUCED BY: Mike





Legend

- WW Liftstations
- WW Manholes
- WW Gravity Mains
- WW Force Mains
- W Pipes**
- <all other values>
- PIPE_TYPE**
- Distribution Main
- Fire Line
- Hydrant Leg
- Raw Water Line
- Service Line



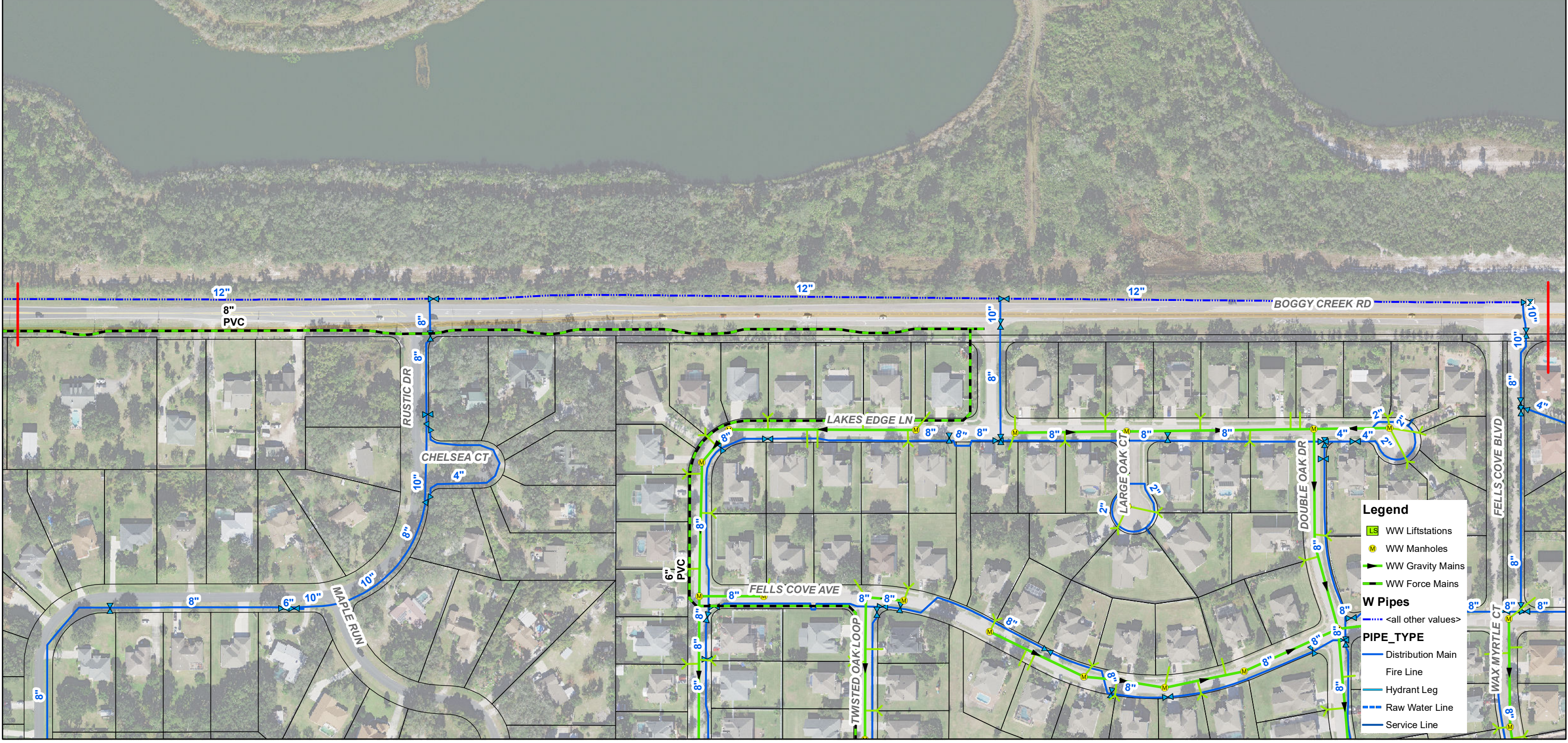
1 inch = 200 feet

**BOGGY CREEK ROAD UTILITIES
SHEET 7**

THE TOHOPEKALIGA WATER AUTHORITY MAKES NO WARRANTIES, GUARANTEES OR REPRESENTATIONS AS TO THE TRUTH, ACCURACY, OR COMPLETENESS OF THE DATA ON THIS MAP. THIS IS NOT A SURVEY PRODUCT AND IS A VISUAL REFERENCE TOOL ONLY. The Tohopekaliga Water Authority makes no warranty, express or implied, with respect to its ownership of any rights relating to trademarks and trade names described herein. THERE ARE NO WARRANTIES WHICH EXTEND BEYOND THE DESCRIPTION OF THE FACE HEREOF. Any questions or concerns should be directed to Toho Water Authority, Information Technology (IT) Department at 407-944-5190.

C:\Users\mpampouk\Desktop\Sept Aerial Map.mxd
9/8/2019 at 11:34:26 AM
PRODUCED BY: Mike





Legend

- WW Liftstations
- WW Manholes
- WW Gravity Mains
- WW Force Mains

W Pipes

- <all other values>

PIPE_TYPE

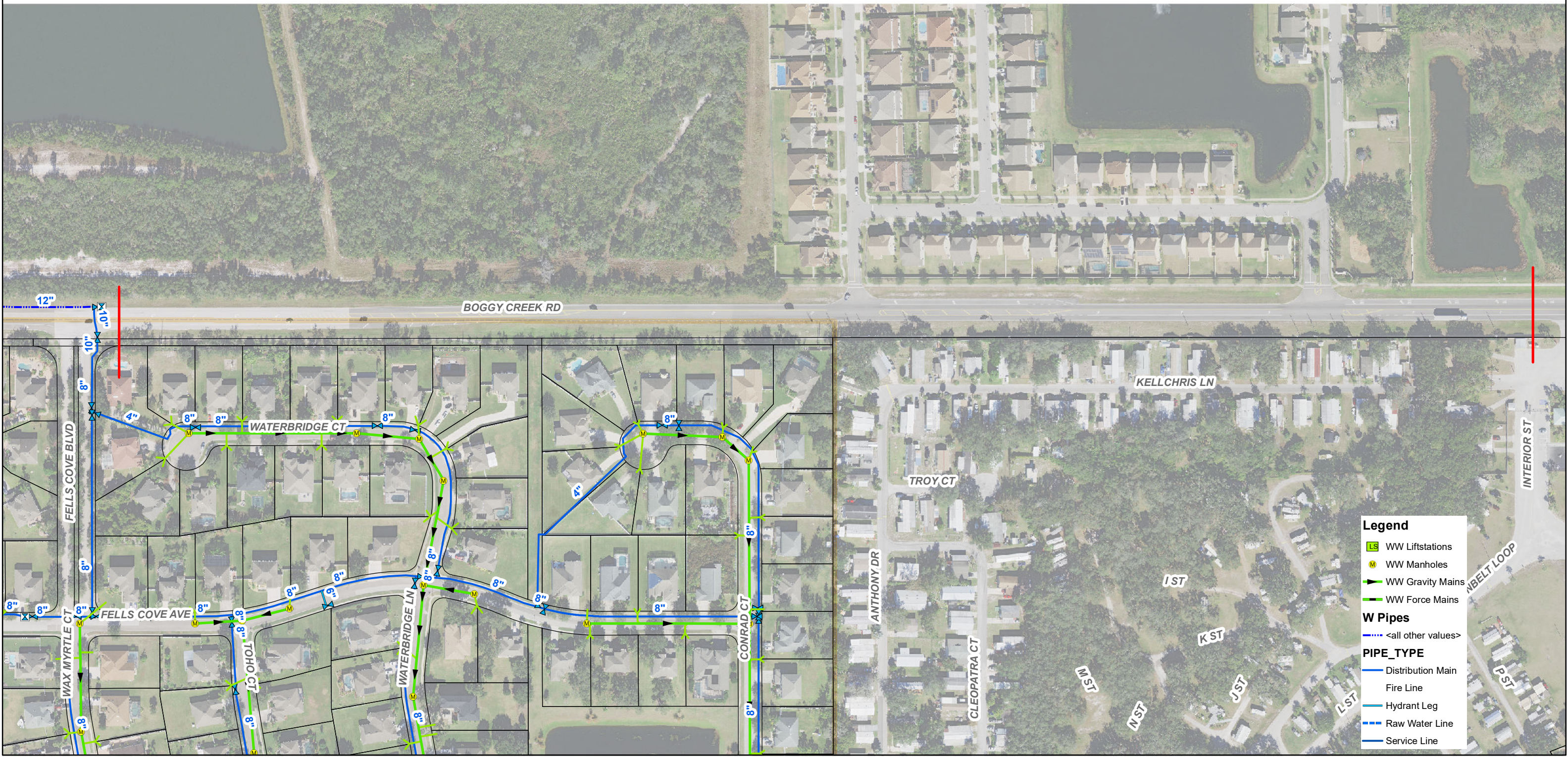
- Distribution Main
- Fire Line
- Hydrant Leg
- Raw Water Line
- Service Line



1 inch = 200 feet

**BOGGY CREEK ROAD UTILITIES
SHEET 8**

THE TOHOPEKALIGA WATER AUTHORITY MAKES NO WARRANTIES, GUARANTEES OR REPRESENTATIONS AS TO THE TRUTH, ACCURACY, OR COMPLETENESS OF THE DATA ON THIS MAP. THIS IS NOT A SURVEY PRODUCT AND IS A VISUAL REFERENCE TOOL ONLY. The Tohopekaliga Water Authority makes no warranty, express or implied, with respect to the ownership of any rights relating to trademarks and trade names described herein. THERE ARE NO WARRANTIES WHICH EXTEND BEYOND THE DESCRIPTION OF THE FACE HEREOF. Any questions or concerns should be directed to Toho Water Authority, Information Technology (IT) Department at 407-944-5150.



BOGGY CREEK RD

KELLCHRIS LN

TROY CT

INTERIOR ST

ABELT LOOP

IST

KST

MST

JST

LST

ANTHONY DR

CLEOPATRA CT

CONRAD CT

WATERBRIDGE LN

TOHO CT

FELLS COVE AVE

WAX MYRTLE CT

12"

10"

8"

8"

8"

8"

8"

8"

8"

8"

8"

8"

8"

8"

8"

8"

8"

8"

8"

8"

8"

8"

8"

4"

8"

8"

8"

8"

8"

8"

8"

8"

8"

8"

8"

8"

8"

8"

8"

8"

8"

8"

8"

8"

8"

8"

8"

8"

8"

8"

8"

8"

8"

8"

8"

8"

8"

8"

8"

8"

8"

8"

8"

8"

8"

8"

8"

**BOGGY CREEK ROAD UTILITIES
SHEET 9**



1 inch = 200 feet

Legend

- WW Liftstations
- WW Manholes
- WW Gravity Mains
- WW Force Mains

W Pipes

- <all other values>

PIPE_TYPE

- Distribution Main
- Fire Line
- Hydrant Leg
- - - Raw Water Line
- Service Line

THE TOHOPEKALIGA WATER AUTHORITY MAKES NO WARRANTIES, GUARANTEES OR REPRESENTATIONS AS TO THE TRUTH, ACCURACY, OR COMPLETENESS OF THE DATA ON THIS MAP. THIS IS NOT A SURVEY PRODUCT AND IS A VISUAL REFERENCE TOOL ONLY. The Tohopekaliga Water Authority makes no warranty, express or implied, with respect to its ownership of any rights relating to trademarks and trade names described herein. THERE ARE NO WARRANTIES WHICH EXTEND BEYOND THE DESCRIPTION OF THE FACE HEREOF. Any questions or concerns should be directed to Toho Water Authority, Information Technology (IT) Department at 407-944-5190.

C:\Users\mpampou\Desktop\Sept Aerial Map.mxd
9/8/2019 at 11:34:24 AM
PRODUCED BY: Mike





Legend

- WW Liftstations
- WW Manholes
- WW Gravity Mains
- WW Force Mains

W Pipes

- <all other values>

PIPE_TYPE

- Distribution Main
- Fire Line
- Hydrant Leg
- Raw Water Line
- Service Line



1 inch = 200 feet

**BOGGY CREEK ROAD UTILITIES
SHEET 10**

THE TOHOPEKALIGA WATER AUTHORITY MAKES NO WARRANTIES, GUARANTEES OR REPRESENTATIONS AS TO THE TRUTH, ACCURACY, OR COMPLETENESS OF THE DATA ON THIS MAP. THIS IS NOT A SURVEY PRODUCT AND IS A VISUAL REFERENCE TOOL ONLY. The Tohopekaliga Water Authority makes no warranty, express or implied, with respect to the ownership of any rights relating to trademarks and trade names described herein. THERE ARE NO WARRANTIES WHICH EXTEND BEYOND THE DESCRIPTION OF THE FACE HEREOF. Any questions or concerns should be directed to Toho Water Authority, Information Technology (IT) Department at 407-944-5150.






C:\Users\mpampouk\Desktop\Sept Aerial Map.mxd
9/8/2019 at 11:34:26 AM
PRODUCED BY: Mike




Uniti Fiber

Untitled Map
Write a description for your map.

Legend

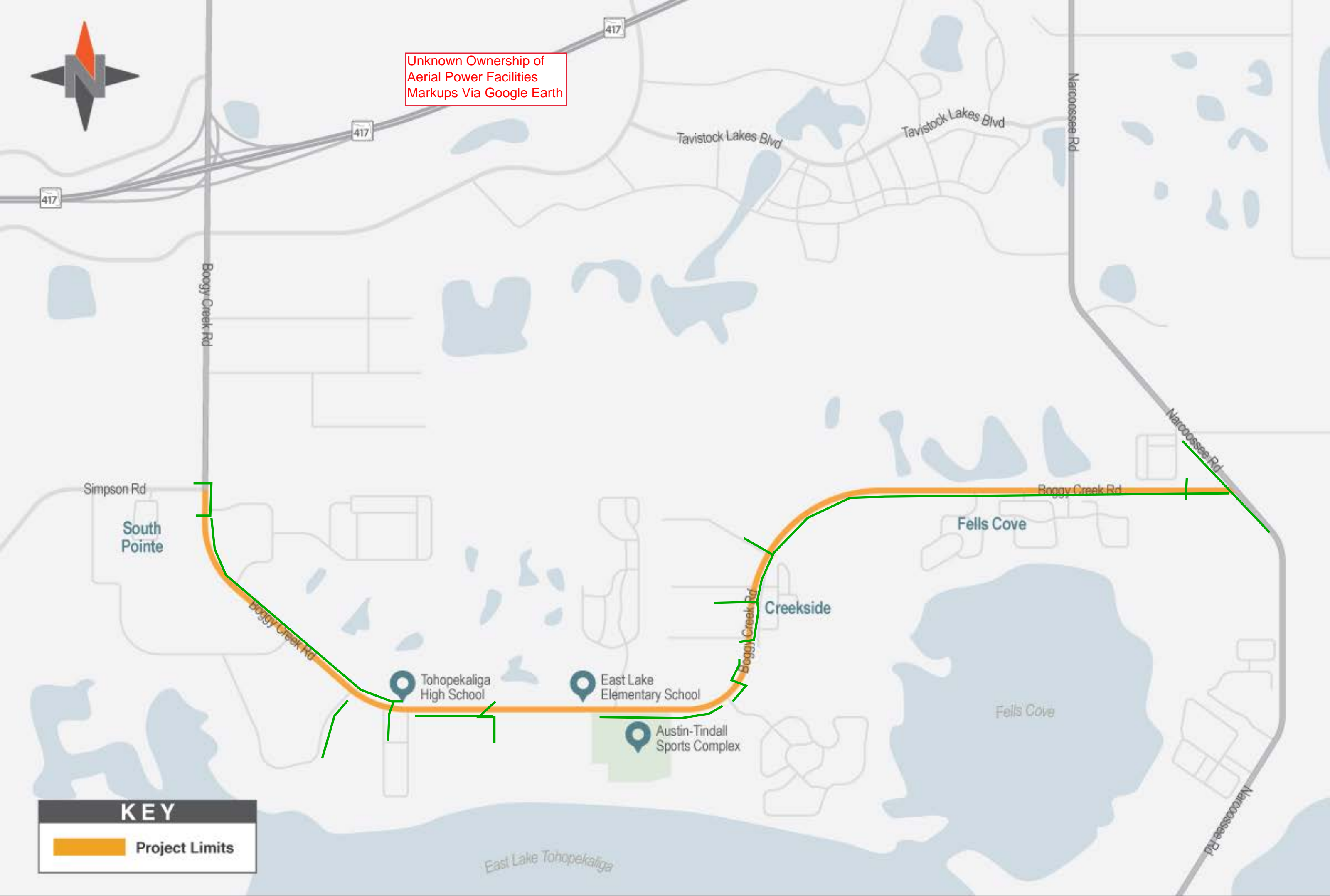
-  Aerial
-  Conduit Only
-  Implementing Aerial
-  Implementing Underground
-  Underground



Unclaimed (Unresponsive) Aerial Facilities from Project Limits Review



Unknown Ownership of
Aerial Power Facilities
Markups Via Google Earth



KEY

 Project Limits

Boggy Creek Road Widening Project Limits