



# FORTUNE / LAKESHORE MULTI-USE TRAIL

**Fortune Road from US 192 to Lakeshore Boulevard  
and Lakeshore Boulevard from Fortune Road to Columbia Avenue**

Financial Project ID Number: 437481-1-35-01  
Federal No. 8886-799-A

Wednesday, September 26, 2018  
5:30 p.m. – 7:30 p.m.



# Presentation Outline

- Project Limits and Objective
- Existing Roadway
- Proposed Typical Sections
- Alignment Plans Walkthrough
- Pedestrian Bridge
- Stormwater and Floodplain Management
- Permitting
- Schedule and Estimated Construction Costs
- How You Can Get Involved

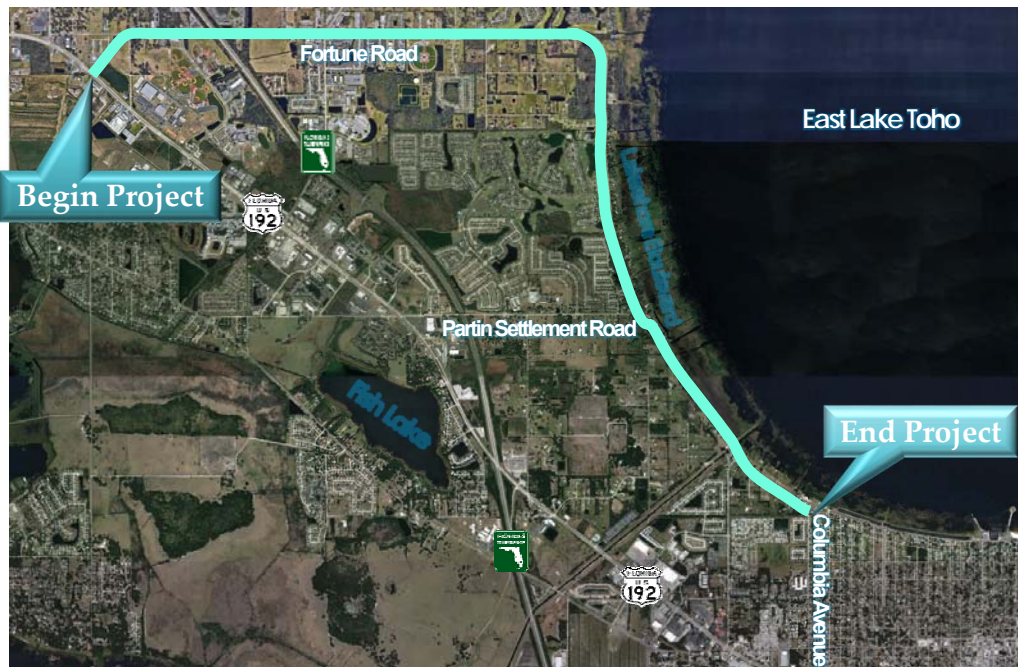


## FORTUNE / LAKESHORE MULTI-USE TRAIL

Fortune Road from US 192 to Lakeshore Boulevard  
and Lakeshore Boulevard from Fortune Road to Columbia Avenue



# Project Limits and Objective



## Fortune / Lakeshore Multi-Use Trail

### Trail Limits:

- Fortune Road
  - ✓ US 192 to Lakeshore Boulevard
- Lakeshore Boulevard
  - ✓ Fortune Road to Columbia Avenue

Osceola County, Florida

Project Length – 7 miles

Plans to connect St. Cloud's Lakefront Park to the Kissimmee Lakefront Trail

Part of Osceola County's 200 mile Master Trail Network Plan

### Project Objective:

To prepare biddable/constructible plans meeting Osceola County and FDOT guidelines and specifications

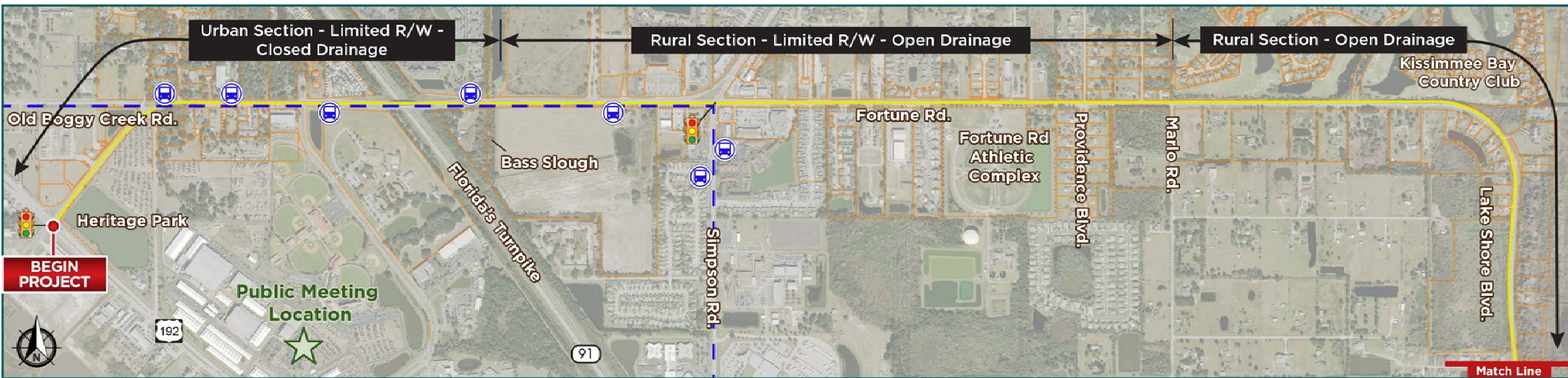


## FORTUNE / LAKESHORE MULTI-USE TRAIL

Fortune Road from US 192 to Lakeshore Boulevard  
and Lakeshore Boulevard from Fortune Road to Columbia Avenue



# Existing Roadway – Fortune Road



## US 192 to Grande Boulevard

- Urban Section
- Limited Right of Way
- Closed Drainage



## Grande Boulevard to Marlo Road

- Rural Section
- Limited Right of Way
- Open Drainage

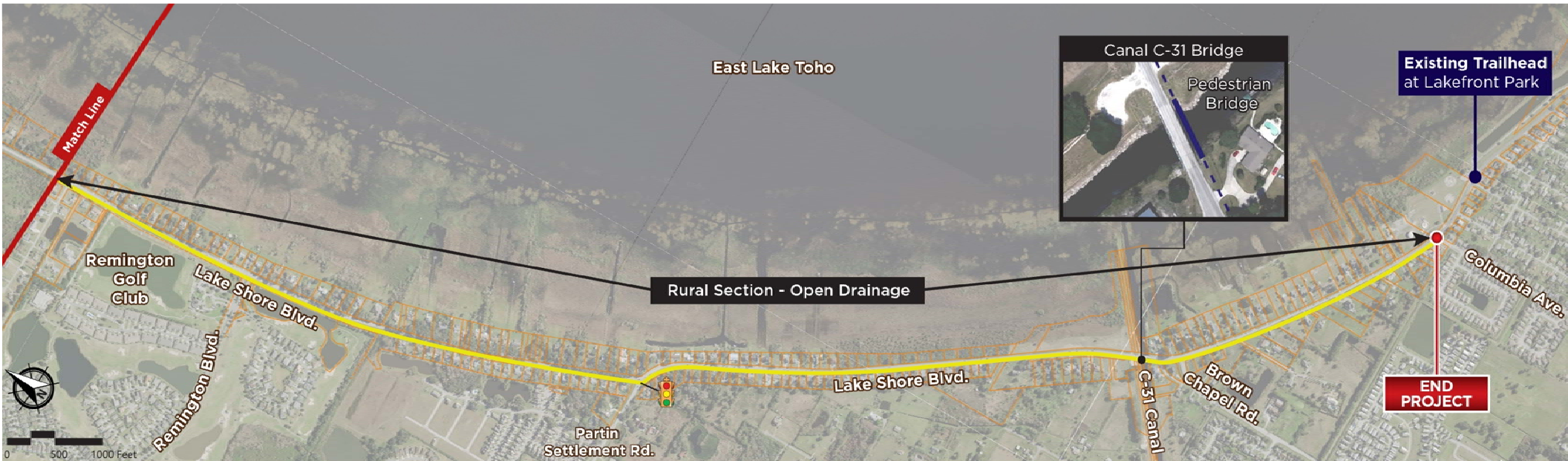


## Marlo Road to Lakeshore Boulevard

- Rural Section
- Open Drainage



# Existing Roadway – Lakeshore Boulevard



## Fortune Road to Columbia Avenue

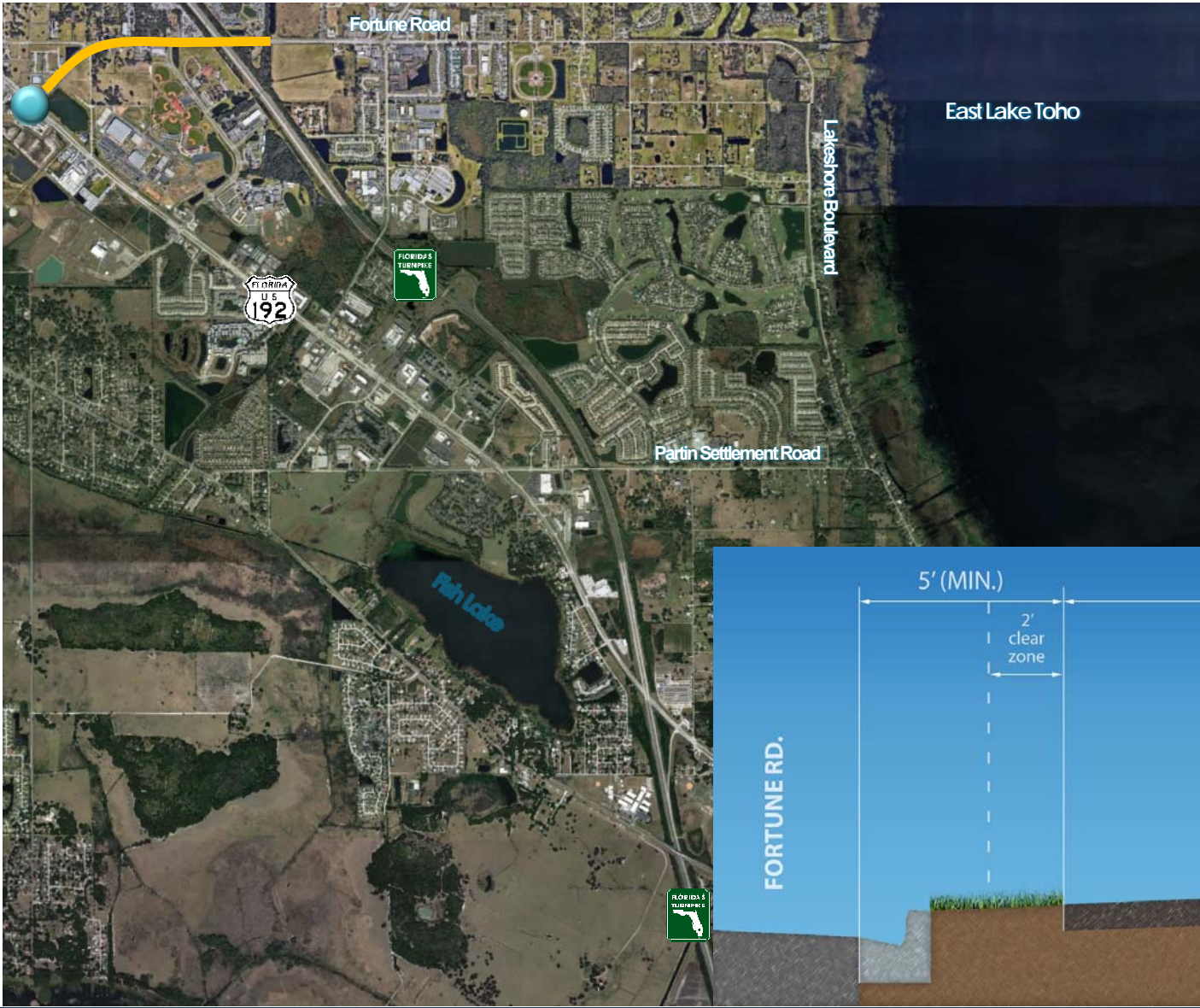
- Rural Section
- Open Drainage



## FORTUNE / LAKESHORE MULTI-USE TRAIL

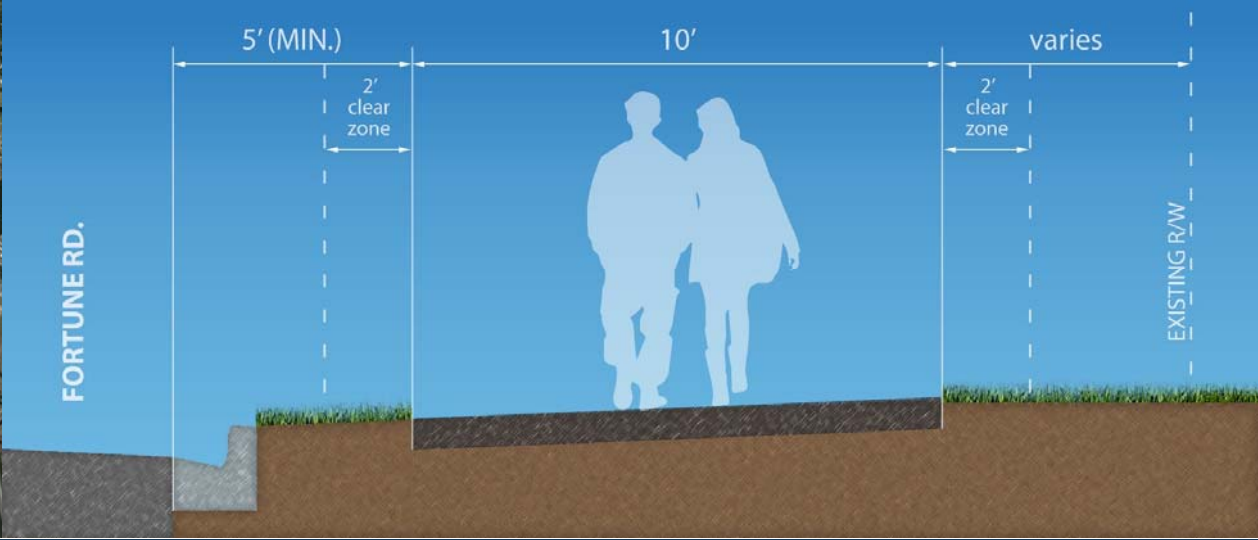
Fortune Road from US 192 to Lakeshore Boulevard  
and Lakeshore Boulevard from Fortune Road to Columbia Avenue





# Proposed Typical Section

- Fortune Road:  
 US 192 to Grande Boulevard
- Urban section - curbed
  - Trail width – 10 feet
  - 5 feet from existing curb
  - Path on south side of the right-of-way



# Proposed Typical Section

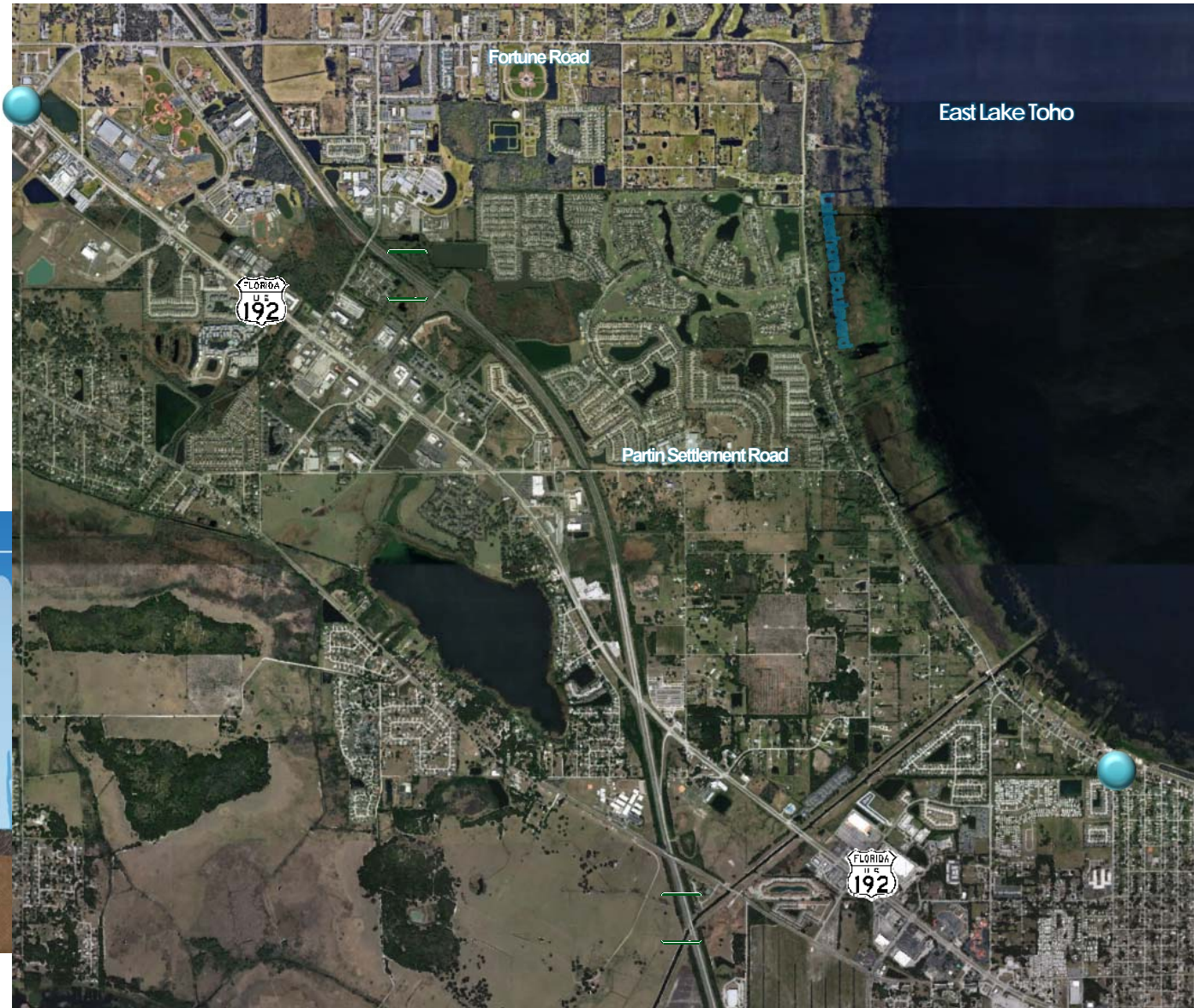
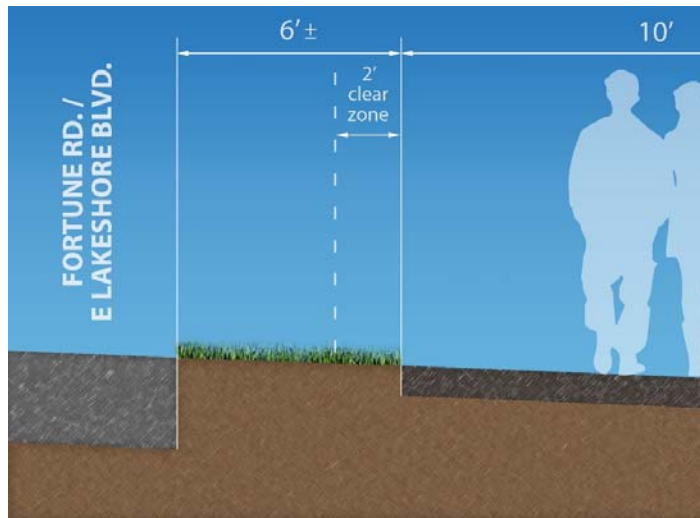
## Fortune Road:

Grande Boulevard to Lakeshore Boulevard

## Lakeshore Boulevard:

Fortune Road to Columbia Avenue

- Rural section
- Trail width – 10 to 12 feet



## Right-of-Way Needs

- Goal is to construct the trail without the need to obtain right-of-way
- Current alignment results in 3 locations where R/W is constrained
  - 2202 Fortune Road (~2,200 sf)
  - 1297 Simpson Road (~1,800 sf)
  - 2295 Remington Blvd (~15,000 sf)
- Other areas along the corridor may require Right-of-Entry permissions for construction operations (grading harmonizing) and driveway improvements.



## FORTUNE / LAKESHORE MULTI-USE TRAIL

Fortune Road from US 192 to Lakeshore Boulevard  
and Lakeshore Boulevard from Fortune Road to Columbia Avenue








# Alignment Plans Walkthrough



# Alignment Plans Walkthrough



# Alignment Plans Walkthrough



# Alignment Plans Walkthrough

E. Lakesh

Re-stripe approaches to  
limit R/W impacts



SCALE 1" = 40' DATE 10/2018  
COUNTY OF HILLSDALE  
LAKESHORE PROJECT  
PAGE 10



SCALE 1" = 40' DATE 10/2018  
COUNTY OF HILLSDALE  
LAKESHORE PROJECT  
PAGE 11

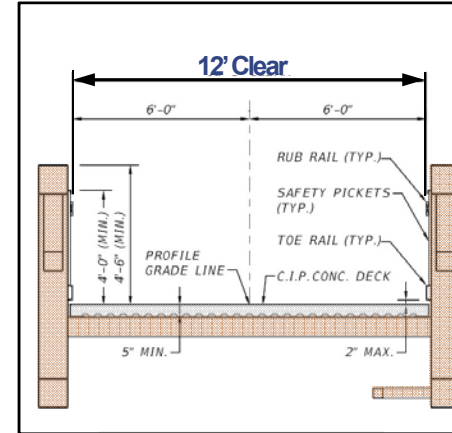
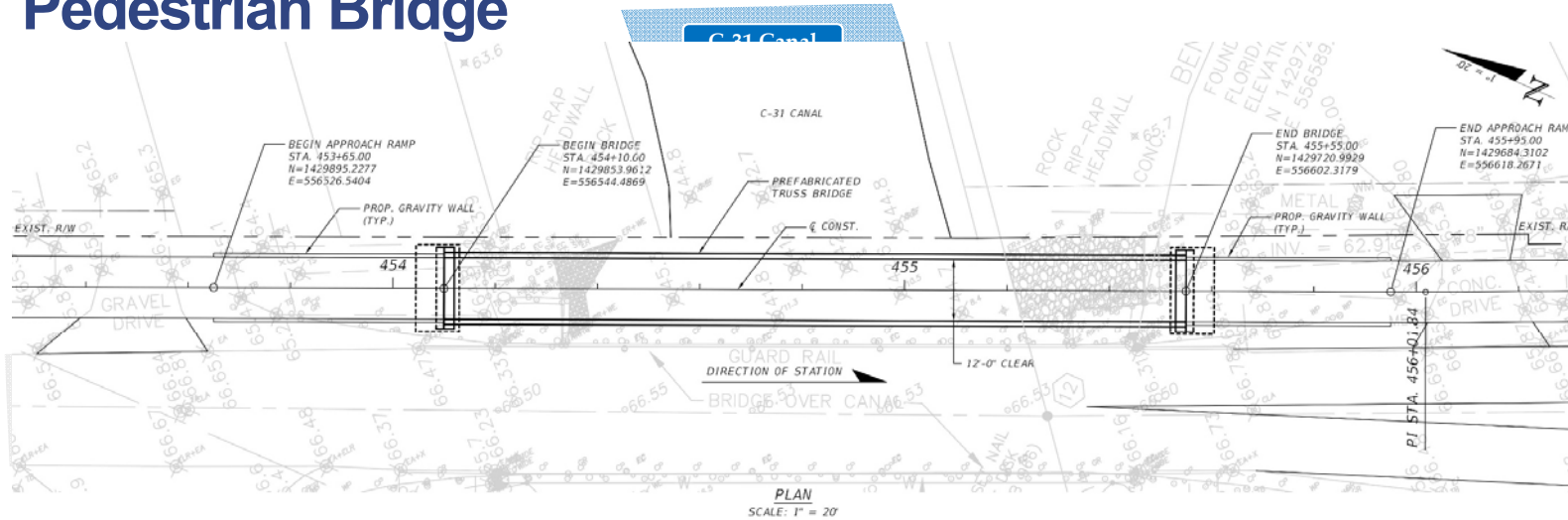


SCALE 1" = 40' DATE 10/2018  
COUNTY OF HILLSDALE  
LAKESHORE PROJECT  
PAGE 12

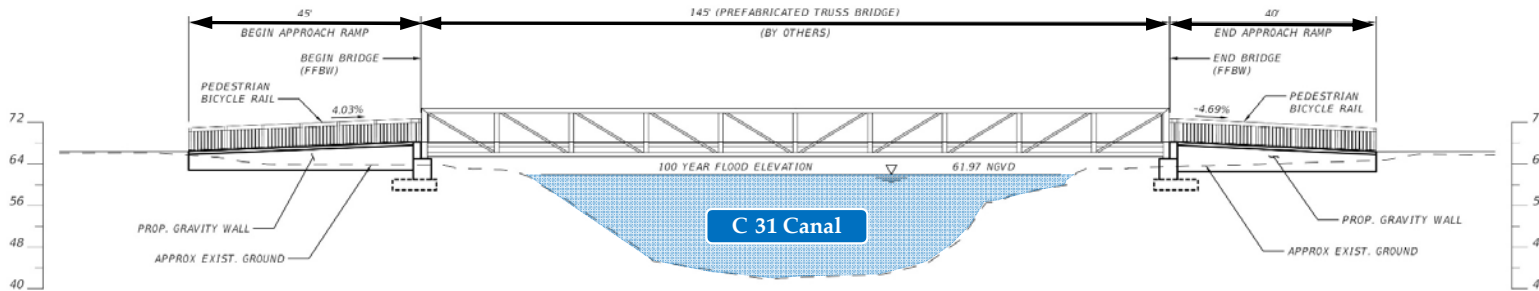
# Alignment Plans Walkthrough



# Pedestrian Bridge



**BRIDGE SECTION**



## FORTUNE / LAKESHORE MULTI-USE TRAIL

Fortune Road from US 192 to Lakeshore Boulevard  
and Lakeshore Boulevard from Fortune Road to Columbia Avenue



# Stormwater Management

## Existing Drainage

- Fortune Road
- Lakeshore Boulevard

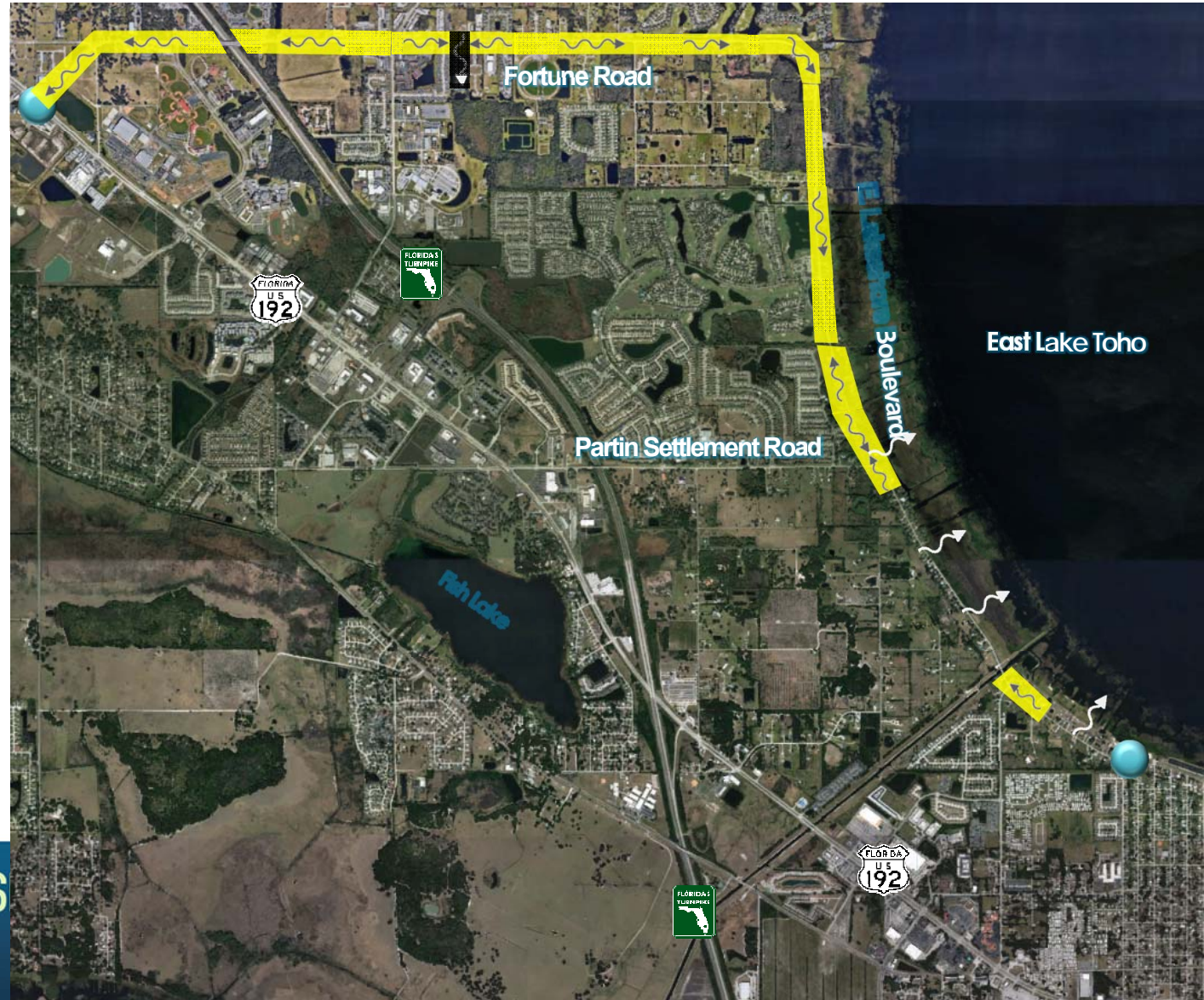
## Proposed Drainage

- Closed piped system
- Preserved swales where there is adequate R/W
- Include shallow swales where practical
- No impacts to Natural Wetlands



**FORTUNE / LAKESHORE MULTI-US**

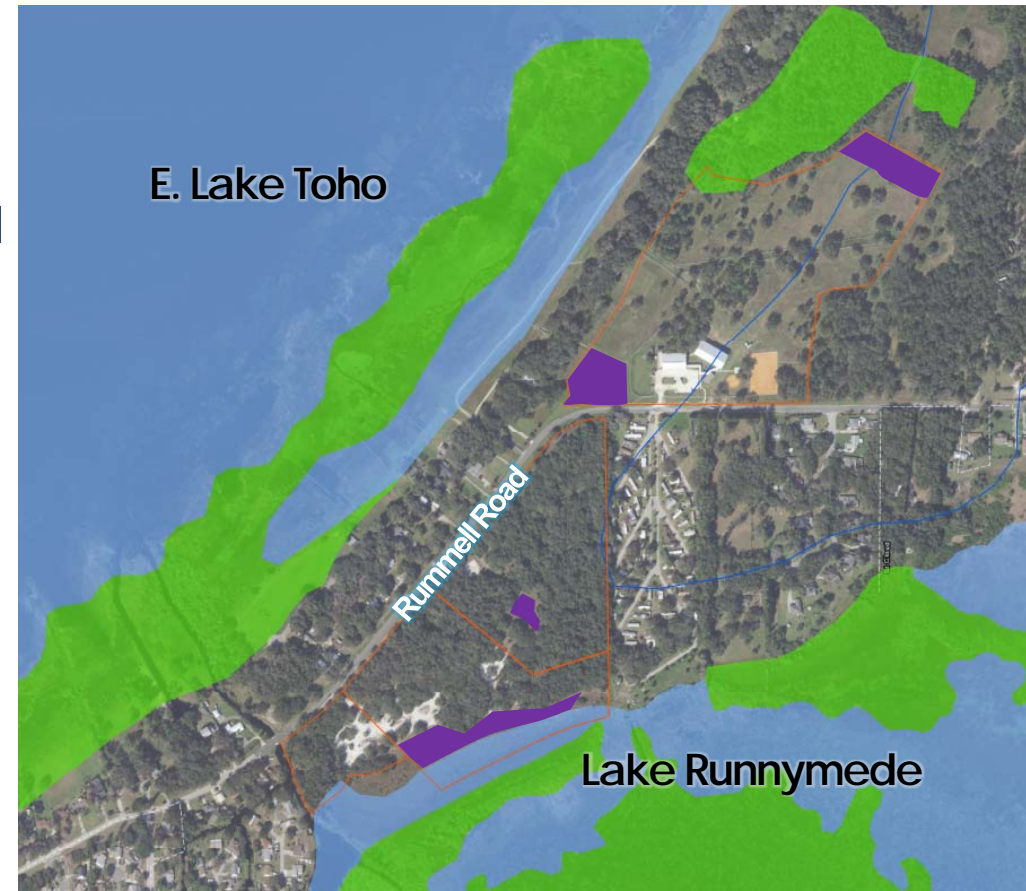
Fortune Road from US 192 to Lakeshore Boulevard  
and Lakeshore Boulevard from Fortune Road to Columbia Avenue





## Floodplain Management

- Filling in existing swales to accommodate trail
- Determine the amount of impact
- Offset impact within same floodplain
- Working with Osceola County to determine best floodplain mitigation sites
  - ✓ Lake Runnymede Conservation Area
  - ✓ Off-site Location



## FORTUNE / LAKESHORE MULTI-USE TRAIL

Fortune Road from US 192 to Lakeshore Boulevard  
and Lakeshore Boulevard from Fortune Road to Columbia Avenue



# Permitting

## Site Reconnaissance

- Conducted environmental and biological assessment in September 2017
- Documented occurrence/potential of protected species under USFWS and FWC
  - ✓ No impacts anticipated to T&E
  - ✓ Concurrence from USFWS is obtainable
- Presence of Wetlands and Surface Waters

## Conclusion

- Based on preliminary plans, the Lakeshore Trail will be exempt from SFWMD permitting
- Floodplain compensation will be reviewed for impact/mitigation



## FORTUNE / LAKESHORE MULTI-USE TRAIL

Fortune Road from US 192 to Lakeshore Boulevard  
and Lakeshore Boulevard from Fortune Road to Columbia Avenue



# Schedule and Estimated Construction Cost



Preliminary Construction Cost Estimate (30% Plans)

**\$5.6 Million**



## FORTUNE / LAKESHORE MULTI-USE TRAIL

Fortune Road from US 192 to Lakeshore Boulevard  
and Lakeshore Boulevard from Fortune Road to Columbia Avenue



# How you can get involved...



**Engage in Conversation**  
with the design team staff



Fill out a  
**comment form**



**Mail by October 10, 2018**

Mail your comments to:

**Mary Moskowitz**

County Project Manager

1 Courthouse Square, Suite 3100

Kissimmee, Florida 34741

[Mary.Moskowitz@osceola.org](mailto:Mary.Moskowitz@osceola.org)

## Comment Form



### FORTUNE / LAKESHORE MULTI-USE TRAIL

Fortune Road from US 192 to Lakeshore Boulevard  
and Lakeshore Boulevard from Fortune Road to Columbia Avenue  
Financial Project ID Number: 437481-1-35-01  
Federal No. 8886-799-A

### Public Meeting

September 26, 2018

Your comments are important! Please use the space below to express your input about this project.

---

---

---

---

---

---

---

---

---

---

Name: \_\_\_\_\_  
Company: \_\_\_\_\_  
Address: \_\_\_\_\_  
City/State/Zip: \_\_\_\_\_  
Email: \_\_\_\_\_  
Phone: \_\_\_\_\_

Please complete and place this form in the "Comments" box or mail before October 10, 2018 to:

Mary Moskowitz  
County Project Manager  
1 Courthouse Square, Suite 3100  
Kissimmee, Florida 34741

Or email to: [mary.moskowitz@osceola.org](mailto:mary.moskowitz@osceola.org)



## FORTUNE / LAKESHORE MULTI-USE TRAIL

Fortune Road from US 192 to Lakeshore Boulevard  
and Lakeshore Boulevard from Fortune Road to Columbia Avenue



For additional information please contact:

**Mary Moskowitz**

Osceola County

Phone: (407) 742-0648

[Mary.Moskowitz@osceola.org](mailto:Mary.Moskowitz@osceola.org)

**Mark F. Bertoncini, P.E.**

Vanasse Hangen Brustlin, Inc.

Phone: (407) 839-4006

[Mbertoncini@vhb.com](mailto:Mbertoncini@vhb.com)

**THANK YOU FOR ATTENDING**



**FORTUNE / LAKESHORE MULTI-USE TRAIL**

Fortune Road from US 192 to Lakeshore Boulevard  
and Lakeshore Boulevard from Fortune Road to Columbia Avenue



For additional information please contact:

**Mary Moskowitz**

Osceola County

Phone: (407) 742-0648

[Mary.Moskowitz@osceola.org](mailto:Mary.Moskowitz@osceola.org)


**Mark F. Bertoncini, P.E.**

Vanasse Hangen Brustlin, Inc.

Phone: (407) 839-4006

[Mbertoncini@vhb.com](mailto:Mbertoncini@vhb.com)

**THANK YOU FOR ATTENDING**



**FORTUNE / LAKESHORE MULTI-USE TRAIL**

Fortune Road from US 192 to Lakeshore Boulevard  
and Lakeshore Boulevard from Fortune Road to Columbia Avenue

