



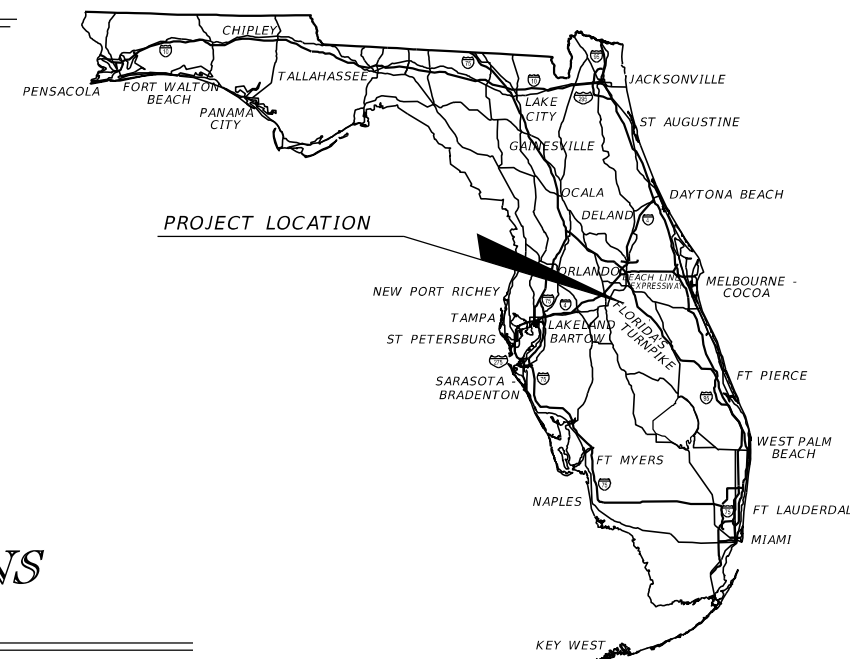
**OSCEOLA COUNTY, FLORIDA**  
**TRANSPORTATION AND TRANSIT**

**CONTRACT PLANS**

FINANCIAL PROJECT ID 447605-1-58-01  
 FEDERAL AID NUMBER XXXX-XXX-X

COUNTY PROJECT NO. PS-21-12254-DG

MARIGOLD AVENUE SAFETY IMPROVEMENTS



**INDEX OF SIGNING AND PAVEMENT MARKING PLANS**

SHEET NO.	SHEET DESCRIPTION
S-1	KEY SHEET
S-2 - S-4	TABULATION OF QUANTITIES
S-5	GENERAL NOTES
S-6	PROJECT LAYOUT
S-7 - S-25	SIGNING AND PAVEMENT MARKING PLAN SHEETS
S-26 - S-27	GUIDE SIGN WORKSHEETS
S-28 - S-33	GUIDE SIGN CROSS SECTIONS

**SIGNING AND PAVEMENT MARKING PLANS**

PHASE III  
 NOVEMBER 2022

**OSCEOLA COUNTY COMMISSIONERS**

- |                   |   |
|-------------------|---|
| PEGGY CHOUDHRY    | COMMISSIONER DISTRICT 1                       |
| VIVIANA JANER     | BOCC VICE CHAIRWOMAN, COMMISSIONER DISTRICT 2 |
| BRANDON ARRINGTON | BOCC CHAIR, COMMISSIONER DISTRICT 3           |
| CHERYL GRIEB      | COMMISSIONER DISTRICT 4                       |
| RICKY BOOTH       | COMMISSIONER DISTRICT 5                       |

**GOVERNING STANDARD PLANS:**

Florida Department of Transportation, FY2022-23 Standard Plans eBook (DSeB) and applicable Design Standards Revisions (DSRs) at the following website:  
<http://www.fdot.gov/design/StandardPlans/current/default.shtm>

**GOVERNING STANDARD SPECIFICATIONS:**

Florida Department of Transportation, July 2022 Standard Specifications for Road and Bridge Construction at the following website:  
<http://www.fdot.gov/programmanagement/Implemented/SpecBooks>

**SIGNING AND PAVEMENT MARKING PLANS**  
**ENGINEER OF RECORD:**

JAMES E. BRADFORD, P.E.  
 P.E. NO.: 68276  
 DEWBERRY ENGINEERS  
 800 NORTH MAGNOLIA AVENUE, SUITE 1000  
 ORLANDO, FL 32803  
 CONTRACT NO.: 00851  
 VENDOR NO.: F130746510001

**OSCEOLA COUNTY PROJECT MANAGER:**


KATHY LEE, P.E.

FISCAL YEAR	SHEET NO.
22	S-1

THE OFFICIAL RECORD OF THIS SHEET IS THE ELECTRONIC FILE DIGITALLY SIGNED AND SEALED UNDER RULE 61G15-23.004, F.A.C.

TABULATION OF QUANTITIES


PAY ITEM NO.	DESCRIPTION	UNIT	SHEET NUMBERS														TOTAL THIS SHEET			
			S-7		S-8		S-9		S-11		S-12		S-13		S-14		S-16		PLAN	FINAL
			PLAN	FINAL	PLAN	FINAL	PLAN	FINAL	PLAN	FINAL	PLAN	FINAL	PLAN	FINAL	PLAN	FINAL	PLAN	FINAL		
654-2-21	RECTANGULAR RAPID FLASHING BEACON, F&I - SOLAR POWERED, COMPLETE SIGN ASSEMBLY - SINGLE DIRECTION	AS						8								8			16	
700-1-11	SINGLE POST SIGN, F&I GROUND MOUNT, UP TO 12 SF	AS	3					17		1		1				19		2	43	
700-1-12	SINGLE POST SIGN, F&I GROUND MOUNT, 12-20 SF	AS	1					2		1		1						1	6	
700-1-60	SINGLE POST SIGN, REMOVE	AS	3					10		2						9		2	26	
700-2-14	MULTI- POST SIGN, F&I GROUND MOUNT, 31-50 SF	AS										1						1	2	
700-2-15	MULTI-POST SIGN, F&I GROUND MOUNT, 51-100SF	AS	1							1						1			3	
700-12-21	SIGN BEACON, F&I, GROUND MOUNT- SOLAR POWERED, ONE BEACON	AS						2											2	
706-1-3	RETRO-REFLECTIVE/RAISED PAVEMENT MARKERS	EA																		
	WHITE/RED	EA																		
	YELLOW/YELLOW	EA	61		85					8		40		129				168	491	
710-90	PAINTED PAVEMENT MARKINGS, FINAL SURFACE	LS																		
*	PAINTED PAVEMENT MARKINGS, STD, WHITE, SOLID, 6"	GM	0.167		0.342					0.072		0.156		0.363				0.264	1.364	
*	PAINTED PAVEMENT MARKINGS, STD, WHITE, SOLID FOR INTERCHANGE AND URBAN ISLAND, 8"	GM			0.032									0.032					0.064	
*	PAINTED PAVEMENT MARKINGS, STD, WHITE, SOLID FOR CROSSWALK AND ROUNDABOUT, 12"	LF			240									243				13	496	
*	PAINTED PAVEMENT MARKINGS, STD, WHITE, SOLID FOR STOPLINE OR CROSSWALK, 24"	LF			284									240					524	
*	PAINTED PAVEMENT MARKINGS, STD, WHITE, 2-2 DOTTED EXTENSION FOR ROUNDABOUT, 12"	GM			0.028									0.030					0.058	
*	PAINTED PAVEMENT MARKINGS, STD, WHITE, ARROW	EA																		
*	PAINTED PAVEMENT MARKINGS, STD, WHITE, MESSAGE	EA			6									4					10	
*	PAINTED PAVEMENT MARKINGS, STD, YELLOW, ISLAND NOSE	SF	8		16									31					55	
*	PAINTED PAVEMENT MARKINGS, STD, YELLOW, SOLID 6"	GM	0.212		0.403					0.072		0.192		0.461				0.409	1.749	
*	PAINTED PAVEMENT MARKINGS, STD, YELLOW, SOLID, 18" FOR DIAGONALS AND CHEVRONS	LF	44		46							34		101				353	578	
711-11-123	THERMOPLASTIC, STD, WHITE, SOLID, 12" FOR CROSSWALK AND ROUNDABOUT	LF																13	13	
711-11-125	THERMOPLASTIC, STANDARD, WHITE, SOLID, 24" FOR STOP LINE AND CROSSWALK	LF			44														44	
711-11-144	THERMOPLASTIC, STD., WHITE, 2-2 DOTTED DOTTED EXTENSION LINE, 12" FOR ROUNDABOUT	GM			0.028									0.030					0.058	
711-11-160	THERMOPLASTIC, STD, WHITE, MESSAGE OR SYMBOL	EA			6									4					10	
711-11-170	THERMOPLASTIC, STD, WHITE, ARROWS	EA																		
711-11-224	THERMOPLASTIC, STD, YELLOW, SOLID, 18" FOR DIAGONAL OR CHEVRON	LF	44		46							34		101				353	578	
711-14-123	THERMOPLASTIC, PREFORMED, WHITE, SOLID, 12" FOR CROSSWALK	LF			240									243					483	
711-14-125	THERMOPLASTIC, PREFORMED, WHITE, SOLID, 24" FOR CROSSWALK	LF			240									240					480	
711-16-101	THERMOPLASTIC, STANDARD-OTHER SURFACES, WHITE, SOLID, 6"	GM	0.167		0.342					0.072		0.156		0.363				0.264	1.364	
711-16-102	THERMOPLASTIC, STANDARD-OTHER SURFACES, WHITE, SOLID, 8"	GM			0.032									0.032					0.064	
711-16-201	THERMOPLASTIC, STANDARD-OTHER SURFACES, YELLOW, SOLID, 6"	GM	0.212		0.403					0.072		0.192		0.461				0.409	1.749	

REVISIONS				JAMES E. BRADFORD, P.E. P.E. LICENSE NUMBER 68276 DEWBERRY ENGINEERS INC. 800 NORTH MAGNOLIA AVENUE SUITE 1000 ORLANDO, FL 32803		COUNTY PROJECT NO.  447605-1-38-01	<b>TABULATION OF QUANTITIES</b>	SHEET NO.  S-2
DATE	DESCRIPTION	DATE	DESCRIPTION					

THE OFFICIAL RECORD OF THIS SHEET IS THE ELECTRONIC FILE DIGITALLY SIGNED AND SEALED UNDER RULE 61G15-23.004, F.A.C.

TABULATION OF QUANTITIES

PAY ITEM NO.	DESCRIPTION	UNIT	SHEET NUMBERS														TOTAL THIS SHEET	
			S-17		S-18		S-19		S-20		S-22		S-23		S-24		PLAN	FINAL
			PLAN	FINAL	PLAN	FINAL	PLAN	FINAL	PLAN	FINAL	PLAN	FINAL	PLAN	FINAL	PLAN	FINAL		
654-2-21	RECTANGULAR RAPID FLASHING BEACON, F&I - SOLAR POWERED, COMPLETE SIGN ASSEMBLY - SINGLE DIRECTION	AS							8								8	
700-1-11	SINGLE POST SIGN, F&I GROUND MOUNT, UP TO 12 SF	AS	3		2				19			1		2		2	29	
700-1-12	SINGLE POST SIGN, F&I GROUND MOUNT, 12-20 SF	AS			1				2			1		1		3	8	
700-1-60	SINGLE POST SIGN, REMOVE	AS	2		1				9			1		2		3	18	
700-2-14	MULTI- POST SIGN, F&I GROUND MOUNT, 31-50 SF	AS																
700-2-15	MULTI-POST SIGN, F&I GROUND MOUNT, 51-100SF	AS			1							1		1		2	5	
700-12-21	SIGN BEACON, F&I, GROUND MOUNT- SOLAR POWERED, ONE BEACON	AS																
706-1-3	RETRO-REFLECTIVE/RAISED PAVEMENT MARKERS	EA																
	WHITE/RED	EA	7														7	
	YELLOW/YELLOW	EA	154		61			62				54		40			371	
710-90	PAINTED PAVEMENT MARKINGS, FINAL SURFACE	LS																
*	PAINTED PAVEMENT MARKINGS, STD, WHITE, SOLID, 6"	GM	0.361		0.178			0.334				0.227		0.146			1.246	
*	PAINTED PAVEMENT MARKINGS, STD, WHITE, SOLID FOR INTERCHANGE AND URBAN ISLAND, 8"	GM						0.033									0.033	
*	PAINTED PAVEMENT MARKINGS, STD, WHITE, SOLID FOR CROSSWALK AND ROUNDABOUT, 12"	LF	107					241							229		577	
*	PAINTED PAVEMENT MARKINGS, STD, WHITE, SOLID FOR STOPLINE OR CROSSWALK, 24"	LF	20					284									304	
*	PAINTED PAVEMENT MARKINGS, STD, WHITE, 2-2 DOTTED EXTENSION FOR ROUNDABOUT, 12"	GM						0.028									0.028	
*	PAINTED PAVEMENT MARKINGS, STD, WHITE, ARROW	EA	3														3	
*	PAINTED PAVEMENT MARKINGS, STD, WHITE, MESSAGE	EA						6									6	
*	PAINTED PAVEMENT MARKINGS, STD, YELLOW, ISLAND NOSE	SF			8			17									25	
*	PAINTED PAVEMENT MARKINGS, STD, YELLOW, SOLID 6"	GM	0.432		0.226			0.372				0.270		0.185			1.485	
*	PAINTED PAVEMENT MARKINGS, STD, YELLOW, SOLID, 18" FOR DIAGONALS AND CHEVRONS	LF	251		48			47				37		19			402	
711-11-123	THERMOPLASTIC, STD, WHITE, SOLID, 12" FOR CROSSWALK AND ROUNDABOUT	LF	107												229		336	
711-11-125	THERMOPLASTIC, STANDARD, WHITE, SOLID, 24" FOR STOP LINE AND CROSSWALK	LF	20					44									64	
711-11-144	THERMOPLASTIC, STD., WHITE, 2-2 DOTTED DOTTED EXTENSION LINE, 12" FOR ROUNDABOUT	GM						0.028									0.028	
711-11-160	THERMOPLASTIC, STD, WHITE, MESSAGE OR SYMBOL	EA						6									6	
711-11-170	THERMOPLASTIC, STD, WHITE, ARROWS	EA	3														3	
711-11-224	THERMOPLASTIC, STD, YELLOW, SOLID, 18" FOR DIAGONAL OR CHEVRON	LF	251		48			47				37		19			402	
711-14-123	THERMOPLASTIC, PREFORMED, WHITE, SOLID, 12" FOR CROSSWALK	LF						241									241	
711-14-125	THERMOPLASTIC, PREFORMED, WHITE, SOLID, 24" FOR CROSSWALK	LF						240									240	
711-16-101	THERMOPLASTIC, STANDARD-OTHER SURFACES, WHITE, SOLID, 6"	GM	0.361		0.178			0.334				0.227		0.146			1.246	
711-16-102	THERMOPLASTIC, STANDARD-OTHER SURFACES, WHITE, SOLID, 8"	GM						0.033									0.033	
711-16-201	THERMOPLASTIC, STANDARD-OTHER SURFACES, YELLOW, SOLID, 6"	GM	0.432		0.226			0.372				0.270		0.185			1.485	

REVISIONS				JAMES E. BRADFORD, P.E. P.E. LICENSE NUMBER 68276 DEWBERRY ENGINEERS INC. 800 NORTH MAGNOLIA AVENUE SUITE 1000 ORLANDO, FL 32803		COUNTY PROJECT NO.  447605-1-38-01	<b>TABULATION OF QUANTITIES</b>	SHEET NO.  S-3
DATE	DESCRIPTION	DATE	DESCRIPTION					

TABULATION OF QUANTITIES

PAY ITEM NO.	DESCRIPTION	UNIT	SHEET NUMBERS												TOTAL THIS SHEET		GRAND TOTAL	
			S-25												PLAN	FINAL	PLAN	FINAL
			PLAN	FINAL	PLAN	FINAL	PLAN	FINAL	PLAN	FINAL	PLAN	FINAL	PLAN	FINAL				
654-2-21	RECTANGULAR RAPID FLASHING BEACON, F&I - SOLAR POWERED, COMPLETE SIGN ASSEMBLY - SINGLE DIRECTION	AS																24
700-1-11	SINGLE POST SIGN, F&I GROUND MOUNT, UP TO 12 SF	AS	2														2	74
700-1-12	SINGLE POST SIGN, F&I GROUND MOUNT, 12-20 SF	AS	2														2	16
700-1-60	SINGLE POST SIGN, REMOVE	AS	1														1	45
700-2-14	MULTI- POST SIGN, F&I GROUND MOUNT, 31-50 SF	AS																2
700-2-15	MULTI-POST SIGN, F&I GROUND MOUNT, 51-100SF	AS	2														2	10
700-12-21	SIGN BEACON, F&I, GROUND MOUNT- SOLAR POWERED, ONE BEACON	AS																2
706-1-3	RETRO-REFLECTIVE/RAISED PAVEMENT MARKERS	EA																
	WHITE/RED	EA																7
	YELLOW/YELLOW	EA																862
710-90	PAINTED PAVEMENT MARKINGS, FINAL SURFACE	LS																
*	PAINTED PAVEMENT MARKINGS, STD, WHITE, SOLID, 6"	GM																2.610
*	PAINTED PAVEMENT MARKINGS, STD, WHITE, SOLID FOR INTERCHANGE AND URBAN ISLAND, 8"	GM																0.097
*	PAINTED PAVEMENT MARKINGS, STD, WHITE, SOLID FOR CROSSWALK AND ROUNDABOUT, 12"	LF	336														336	1409
*	PAINTED PAVEMENT MARKINGS, STD, WHITE, SOLID FOR STOPLINE OR CROSSWALK, 24"	LF																828
*	PAINTED PAVEMENT MARKINGS, STD, WHITE, 2-2 DOTTED EXTENSION FOR ROUNDABOUT, 12"	GM																0.086
*	PAINTED PAVEMENT MARKINGS, STD, WHITE, ARROW	EA																3
*	PAINTED PAVEMENT MARKINGS, STD, WHITE, MESSAGE	EA																16
*	PAINTED PAVEMENT MARKINGS, STD, YELLOW, ISLAND NOSE	SF																80
*	PAINTED PAVEMENT MARKINGS, STD, YELLOW, SOLID 6"	GM																3.234
*	PAINTED PAVEMENT MARKINGS, STD, YELLOW, SOLID, 18" FOR DIAGONALS AND CHEVRONS	LF																980
711-11-123	THERMOPLASTIC, STD, WHITE, SOLID, 12" FOR CROSSWALK AND ROUNDABOUT	LF	336														336	685
711-11-125	THERMOPLASTIC, STANDARD, WHITE, SOLID, 24" FOR STOP LINE AND CROSSWALK	LF																108
711-11-144	THERMOPLASTIC, STD., WHITE, 2-2 DOTTED DOTTED EXTENSION LINE, 12" FOR ROUNDABOUT	GM																0.086
711-11-160	THERMOPLASTIC, STD, WHITE, MESSAGE OR SYMBOL	EA																16
711-11-170	THERMOPLASTIC, STD, WHITE, ARROWS	EA																3
711-11-224	THERMOPLASTIC, STD, YELLOW, SOLID, 18" FOR DIAGONAL OR CHEVRON	LF																980
711-14-123	THERMOPLASTIC, PREFORMED, WHITE, SOLID, 12" FOR CROSSWALK	LF																724
711-14-125	THERMOPLASTIC, PREFORMED, WHITE, SOLID, 24" FOR CROSSWALK	LF																720
711-16-101	THERMOPLASTIC, STANDARD-OTHER SURFACES, WHITE, SOLID, 6"	GM																2.610
711-16-102	THERMOPLASTIC, STANDARD-OTHER SURFACES, WHITE, SOLID, 8"	GM																0.097
711-16-201	THERMOPLASTIC, STANDARD-OTHER SURFACES, YELLOW, SOLID, 6"	GM																3.234

<table border="1"> <thead> <tr> <th colspan="4">REVISIONS</th> </tr> <tr> <th>DATE</th> <th>DESCRIPTION</th> <th>DATE</th> <th>DESCRIPTION</th> </tr> </thead> <tbody> <tr> <td> </td> <td> </td> <td> </td> <td> </td> </tr> </tbody> </table>				REVISIONS				DATE	DESCRIPTION	DATE	DESCRIPTION					JAMES E. BRADFORD, P.E. P.E. LICENSE NUMBER 68276 DEWBERRY ENGINEERS INC. 800 NORTH MAGNOLIA AVENUE SUITE 1000 ORLANDO, FL 32803		COUNTY PROJECT NO.  447605-1-38-01	<b>TABULATION OF QUANTITIES</b>	SHEET NO.  S-4
REVISIONS																				
DATE	DESCRIPTION	DATE	DESCRIPTION																	

THE OFFICIAL RECORD OF THIS SHEET IS THE ELECTRONIC FILE DIGITALLY SIGNED AND SEALED UNDER RULE 61G15-23.004, F.A.C.



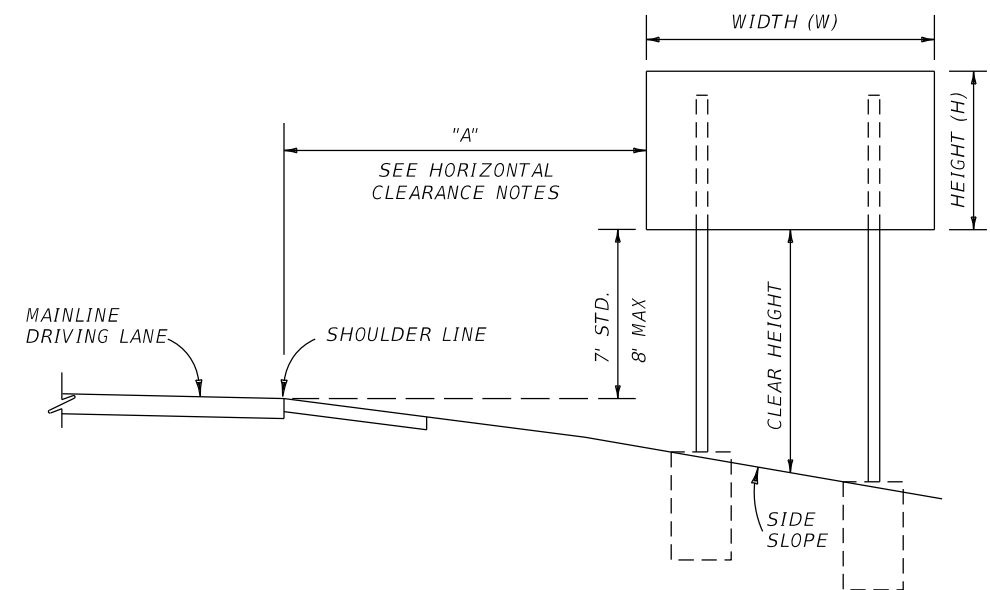
**GENERAL NOTES**

1. IT SHOULD BE NOTED THAT EXISTING SIGNAGE REFLECTS SURVEY DATA COLLECTED DURING PLANS PREPARATION AND IT IS POSSIBLE THAT ADDITIONAL SIGNS MAY BE PRESENT AT THE TIME OF CONSTRUCTION. COORDINATE THE DISPOSITION OF SUCH SIGNS WITH THE ENGINEER-OF-RECORD.
2. REFLECTIVE PAVEMENT MARKERS ARE NOT TO BE PLACED ON SIDE STREET CENTERLINES, UNLESS OTHERWISE NOTED ON THE PLANS.
3. ALL SIGN PANELS TO BE FABRICATED UTILIZING ASTM TYPE XI REFLECTIVE SHEETING.

**MULTI-POST SIGN DETAILS**

MULTI-POST SIGN DATA										
HORIZONTAL CLEARANCE (A) (ft)	STATION	SIGN NAME	SIGN NO.	SIGN SIZE (W X H) (ft)	SIDE SLOPE (RISE:RUN)	CLEAR HEIGHT (ft)	NO. OF POSTS	AVERAGE LENGTH OF POSTS (ft)	STEEL POSTS	HORIZONTAL CLEARANCE NOTES
12'-0"	114+73	GM-1	101	10.5 X 5.5	1:6	18.9	2	XXX	XXX	FROM EDGE OF PAVEMENT
12'-0"	126+49	GM-2	101	10.5 X 5.5	1:4	22.6	2	XXX	XXX	FROM EDGE OF PAVEMENT
10'-6"	152+70	GM-3	102	9 X 5.5	1:6	20.3	2	XXX	XXX	FROM FACE OF CURB
14'-0"	162+33	GM-4	102	9 X 5.5	1:6	19.6	2	XXX	XXX	FROM EDGE OF PAVEMENT
2'-0"	194+63	GM-5	103	10 X 5.5	1:30	15.5	2	XXX	XXX	FROM BACK OF SIDEWALK
10'-6"	204+34	GM-6	103	10 X 5.5	1:6	20.0	2	XXX	XXX	FROM FACE OF CURB
12'-0"	301+80	GM-7	104	10.5 X 5.5	1:4	18.6	2	XXX	XXX	FROM EDGE OF PAVEMENT
12'-0"	307+00	GM-8	104	10.5 X 5.5	1:23	16.5	2	XXX	XXX	FROM EDGE OF PAVEMENT
2'-0"	401+60	GM-9	105	10.5 X 5.5	1:17	16.4	2	XXX	XXX	FROM BACK OF SIDEWALK
12'-0"	406+80	GM-10	105	10.5 X 5.5	1:6	18.6	2	XXX	XXX	FROM EDGE OF PAVEMENT
12'-0"	501+60	GM-11	106	10.5 X 5.5	1:13	15.5	2	XXX	XXX	FROM EDGE OF PAVEMENT
12'-0"	506+80	GM-12	106	10.5 X 5.5	1:46	16.6	2	XXX	XXX	FROM EDGE OF PAVEMENT

NOTE TO REVIEWER:  
TABLE TO BE COMPLETED  
WITH NEXT SUBMITTAL.

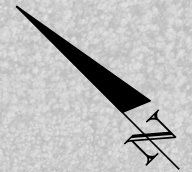


**MULTI-POST SIGN NOTES**

1. FOR ADDITIONAL DETAILS AND NOTES SEE FDOT STANDARD PLANS NOS. 700-020 AND 700-101.
2. CLEAR HEIGHT IS THE DISTANCE BETWEEN THE BOTTOM OF THE MAIN SIGN PANEL AND THE GROUND AT THE CENTER OF THE MAIN SIGN PANEL.

<table border="1"> <thead> <tr> <th colspan="4">REVISIONS</th> </tr> <tr> <th>DATE</th> <th>DESCRIPTION</th> <th>DATE</th> <th>DESCRIPTION</th> </tr> </thead> <tbody> <tr> <td> </td> <td> </td> <td> </td> <td> </td> </tr> </tbody> </table>				REVISIONS				DATE	DESCRIPTION	DATE	DESCRIPTION					JAMES E. BRADFORD, P.E. P.E. LICENSE NUMBER 68276 DEWBERRY ENGINEERS INC. 800 NORTH MAGNOLIA AVENUE SUITE 1000 ORLANDO, FL 32803		COUNTY PROJECT NO.  447605-1-38-01	SHEET NO.  S-5
REVISIONS																			
DATE	DESCRIPTION	DATE	DESCRIPTION																
jrutherford				11/17/2022 4:45:02 PM Default		GENERAL NOTES	Q:\50147998_Marigold Ave\CAD\signing\GNNTSP01.dgn												

THE OFFICIAL RECORD OF THIS SHEET IS THE ELECTRONIC FILE DIGITALLY SIGNED AND SEALED UNDER RULE 61G15-23.004, F.A.C.



N.T.S.



LEGEND	
(XX)	SHEET NUMBER
A	PAVEMENT MARKING
B	SIGNING
C	INTERSECTION DETAIL

REVISIONS			
DATE	DESCRIPTION	DATE	DESCRIPTION

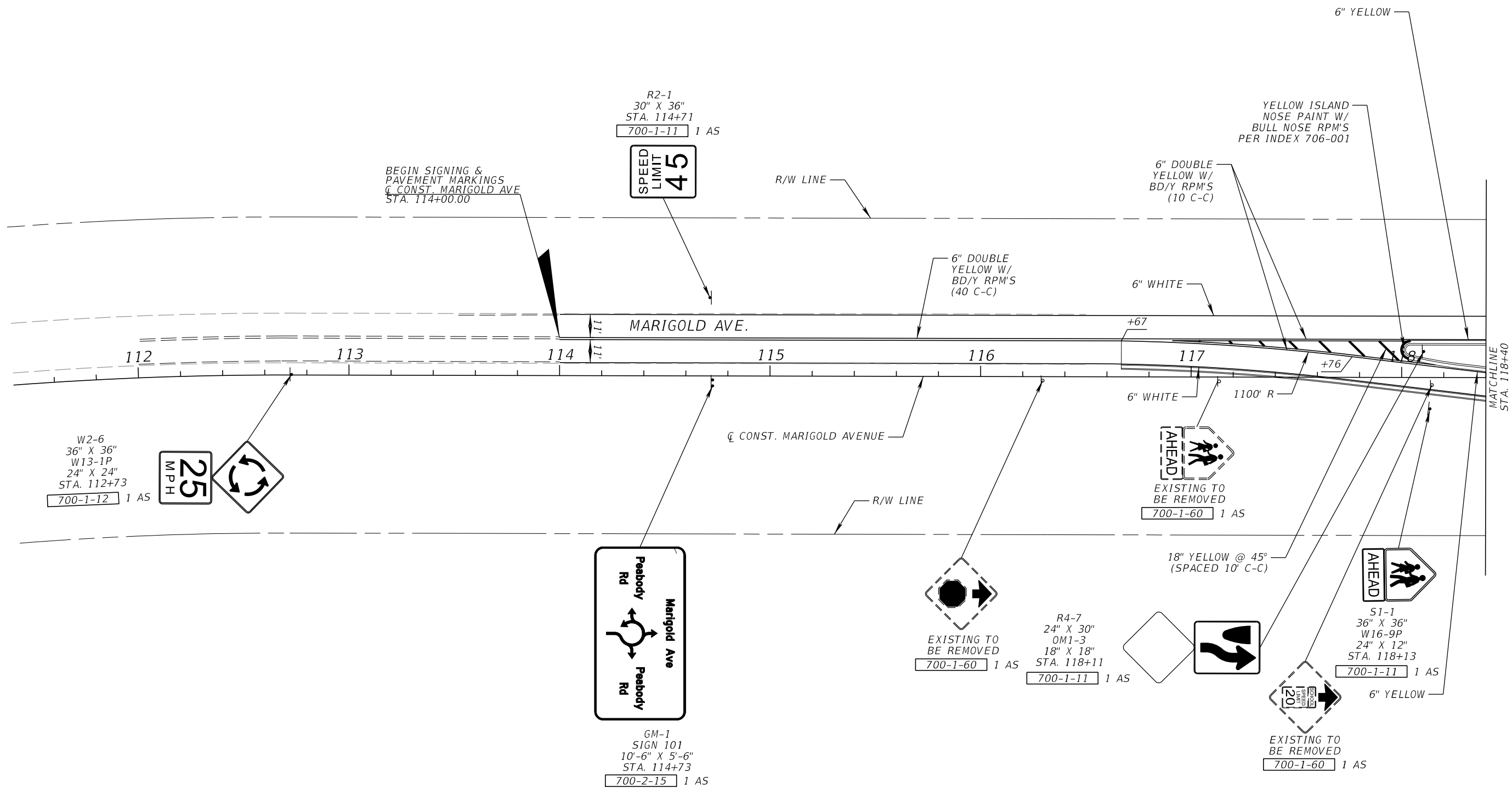
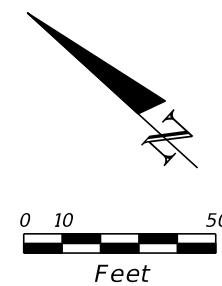
JAMES E. BRADFORD, P.E.  
 P.E. LICENSE NUMBER 68276  
 DEWBERRY ENGINEERS INC.  
 800 NORTH MAGNOLIA AVENUE SUITE 1000  
 ORLANDO, FL 32803



COUNTY PROJECT NO.  
 447605-1-38-01

**PROJECT LAYOUT**

SHEET NO.  
 S-6



REVISIONS			
DATE	DESCRIPTION	DATE	DESCRIPTION

JAMES E. BRADFORD, P.E.  
 P.E. LICENSE NUMBER 68276  
 DEWBERRY ENGINEERS INC.  
 800 NORTH MAGNOLIA AVENUE SUITE 1000  
 ORLANDO, FL 32803

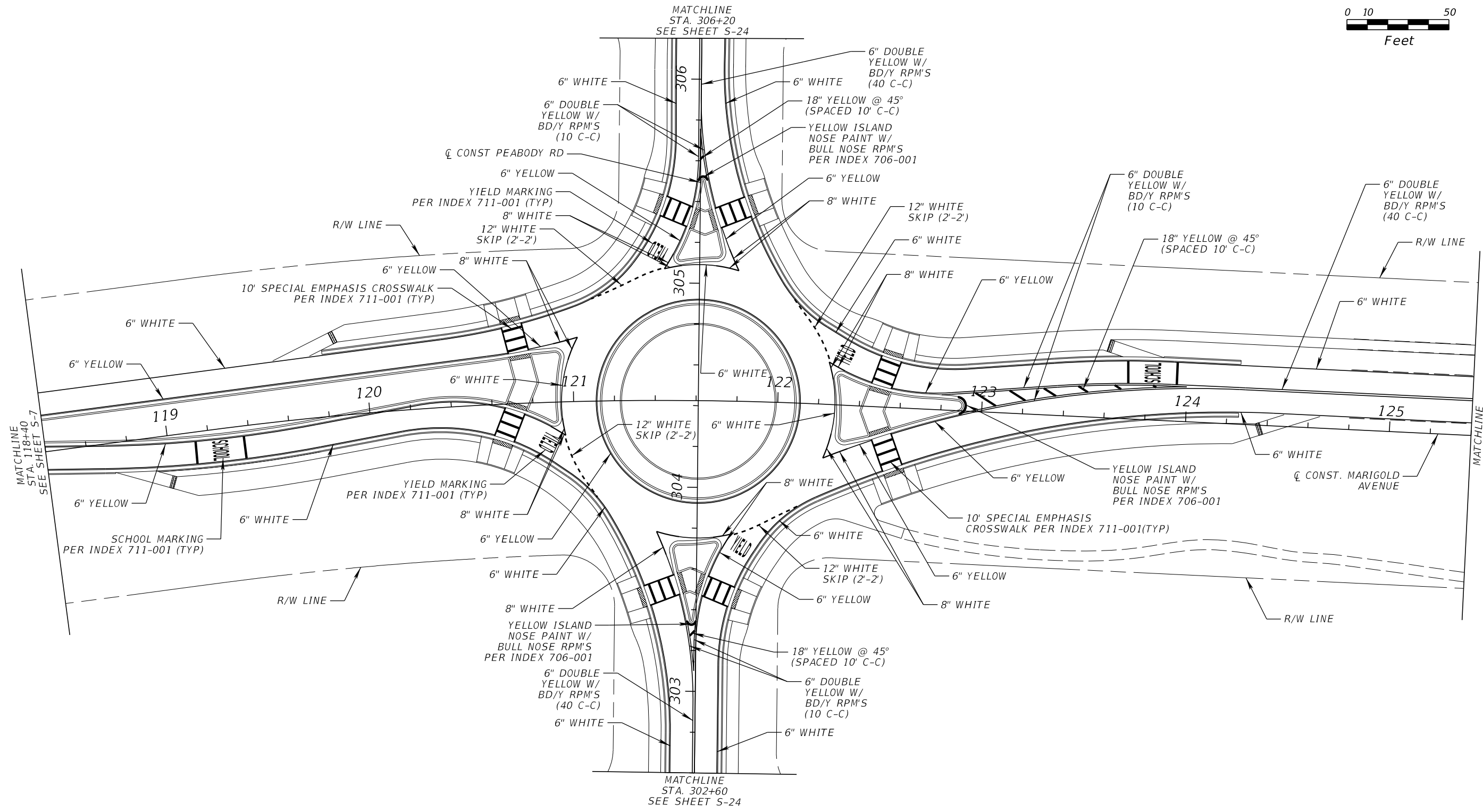
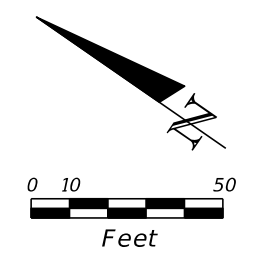


COUNTY PROJECT NO.  
 447605-1-38-01


**SIGNING AND PAVEMENT MARKING PLAN SHEET**

SHEET NO.  
 S-7

THE OFFICIAL RECORD OF THIS SHEET IS THE ELECTRONIC FILE DIGITALLY SIGNED AND SEALED UNDER RULE 61G15-23.004, F.A.C.

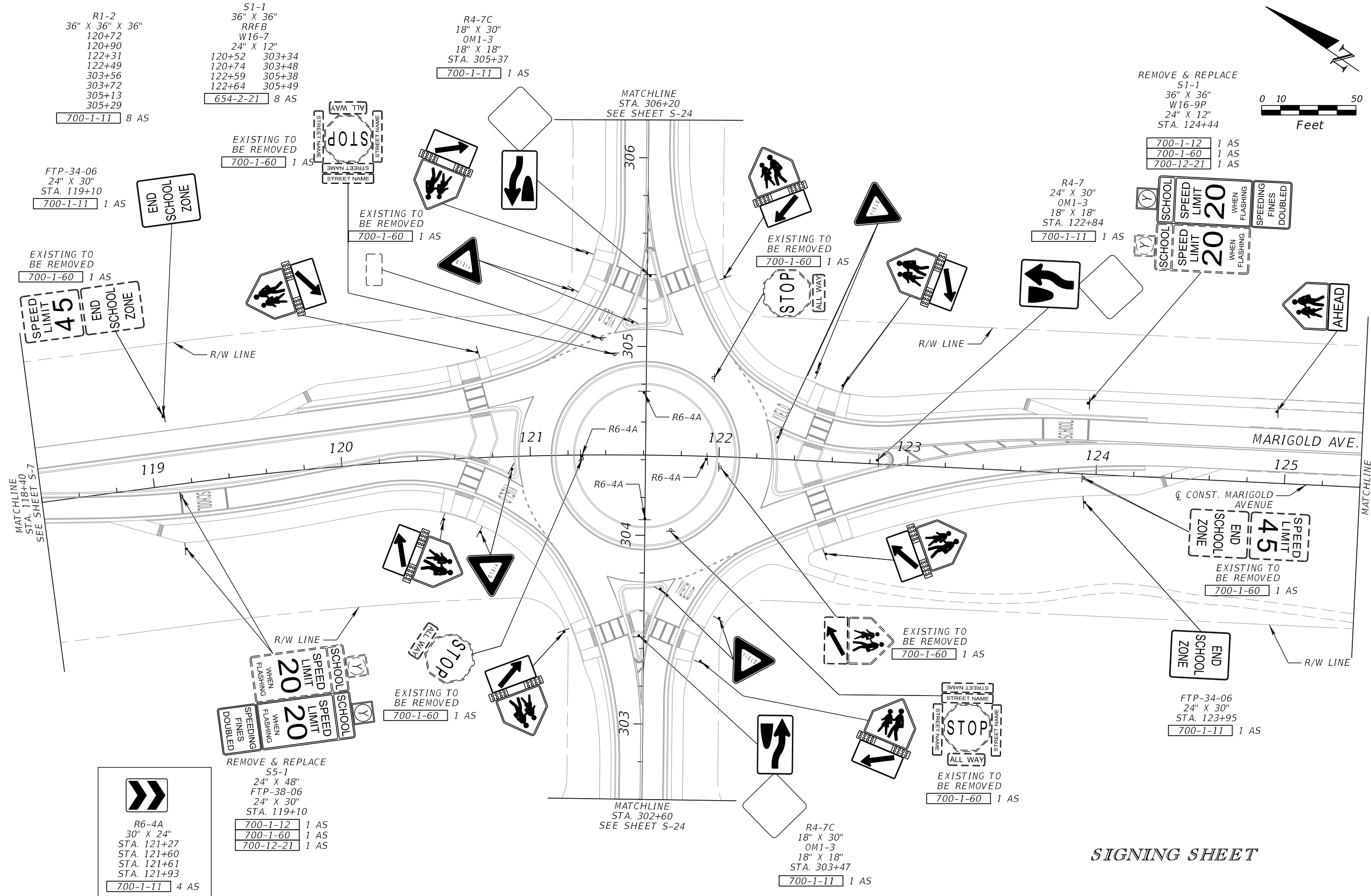
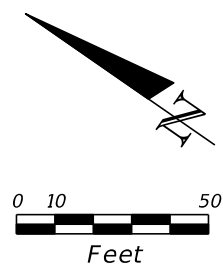


**PAVEMENT MARKING SHEET**

REVISIONS				JAMES E. BRADFORD, P.E. P.E. LICENSE NUMBER 68276 DEWBERRY ENGINEERS INC. 800 NORTH MAGNOLIA AVENUE SUITE 1000 ORLANDO, FL 32803	 OSCEOLA COUNTY	COUNTY PROJECT NO.  447605-1-38-01	<b>SIGNING AND PAVEMENT MARKING PLAN SHEET</b>	SHEET NO.  S-8
DATE	DESCRIPTION	DATE	DESCRIPTION					

THE OFFICIAL RECORD OF THIS SHEET IS THE ELECTRONIC FILE DIGITALLY SIGNED AND SEALED UNDER RULE 61G15-23.004, F.A.C.





**SIGNING SHEET**

REVISIONS			
DATE	DESCRIPTION	DATE	DESCRIPTION

JAMES E. BRADFORD, P.E.  
 P.E. LICENSE NUMBER 68276  
 DEWBERRY ENGINEERS INC.  
 800 NORTH MAGNOLIA AVENUE SUITE 1000  
 ORLANDO, FL 32803

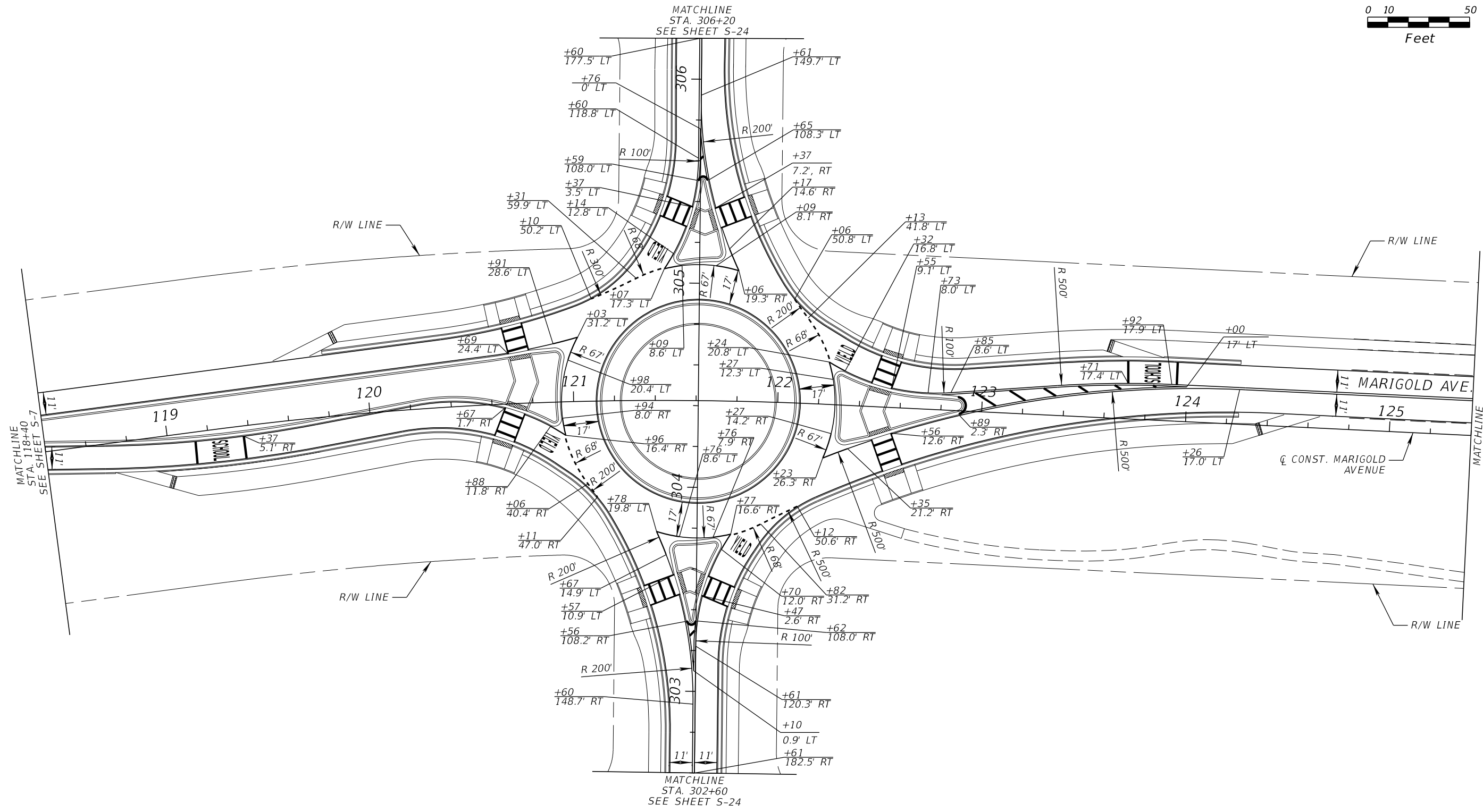
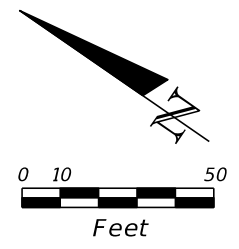


COUNTY PROJECT NO.  
 447605-1-38-01


**SIGNING AND PAVEMENT MARKING PLAN SHEET**

SHEET NO.  
 S-9

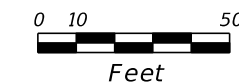

THE OFFICIAL RECORD OF THIS SHEET IS THE ELECTRONIC FILE DIGITALLY SIGNED AND SEALED UNDER RULE 61G15-23.004, F.A.C.



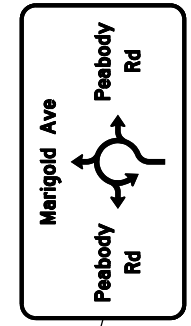
**INTERSECTION DETAIL SHEET**

REVISIONS				JAMES E. BRADFORD, P.E. P.E. LICENSE NUMBER 68276 DEWBERRY ENGINEERS INC. 800 NORTH MAGNOLIA AVENUE SUITE 1000 ORLANDO, FL 32803	 OSCEOLA COUNTY	COUNTY PROJECT NO.  447605-1-38-01	<b>SIGNING AND PAVEMENT MARKING PLAN SHEET</b>	SHEET NO.  S-10
DATE	DESCRIPTION	DATE	DESCRIPTION					

THE OFFICIAL RECORD OF THIS SHEET IS THE ELECTRONIC FILE DIGITALLY SIGNED AND SEALED UNDER RULE 61G15-23.004, F.A.C.



GM-2  
SIGN 101  
10'-6" X 5'-6"  
STA. 126+49  
700-2-15 1 AS




EXISTING TO  
BE REMOVED  
700-1-60 1 AS



EXISTING TO  
BE REMOVED  
700-1-60 1 AS



W2-6  
36" X 36"  
W13-1P  
24" X 24"  
STA. 128+49  
700-1-12 1 AS



R/W LINE

MATCHLINE  
STA. 125+40

MARIGOLD AVE.

126

127


128

129

130

131

132



R2-1  
30" X 36"  
STA. 126+30  
700-1-11 1 AS

6" DOUBLE YELLOW W/  
BD/Y RPM'S (40' C-C)

☉ CONST MARIGOLD AVE

R/W LINE

REVISIONS

DATE	DESCRIPTION	DATE	DESCRIPTION

JAMES E. BRADFORD, P.E.  
P.E. LICENSE NUMBER 68276  
DEWBERRY ENGINEERS INC.  
800 NORTH MAGNOLIA AVENUE SUITE 1000  
ORLANDO, FL 32803



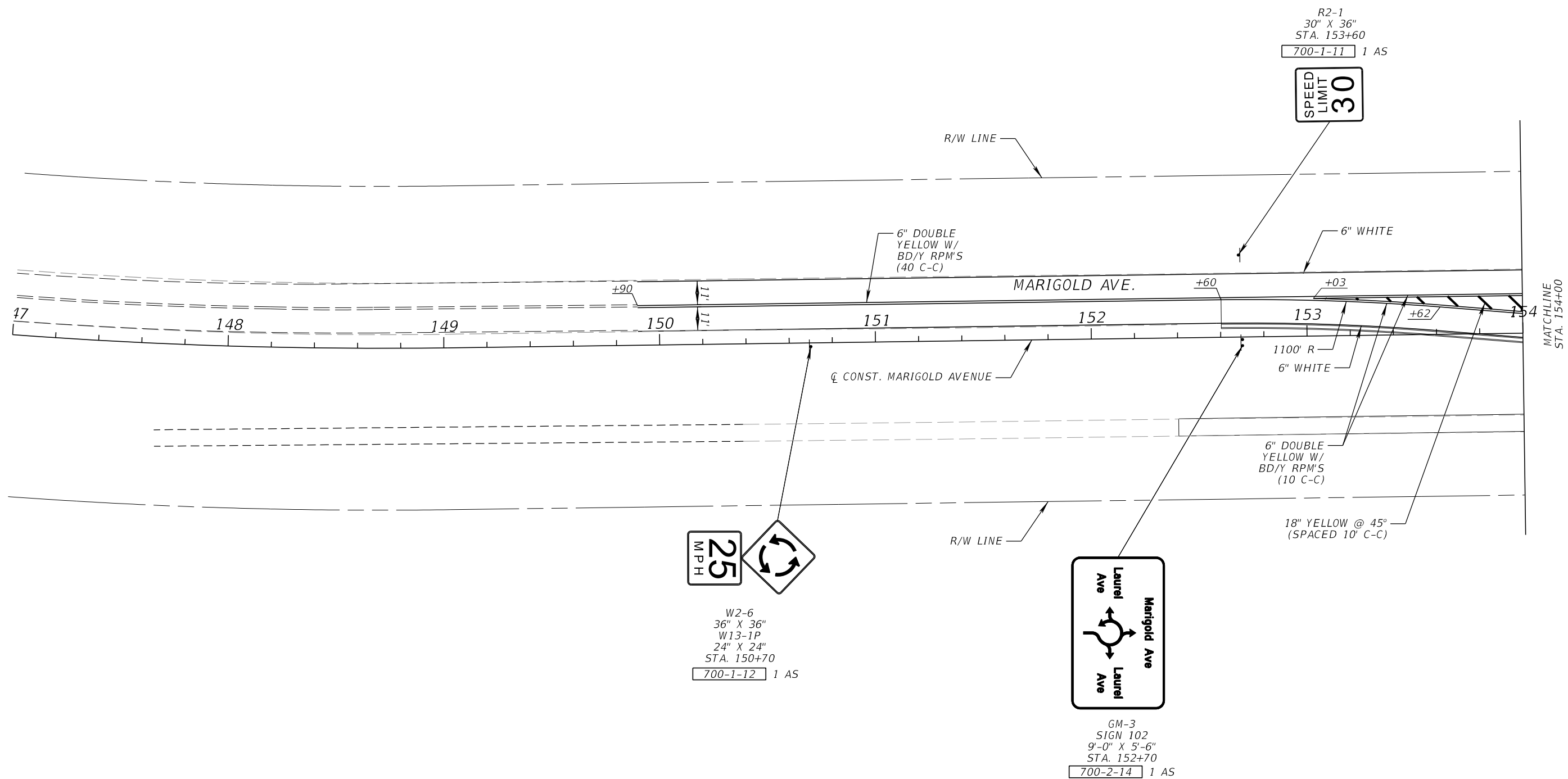
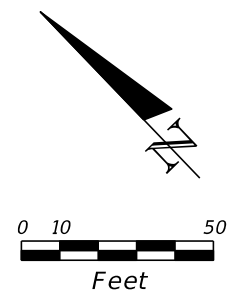
COUNTY PROJECT NO.

447605-1-38-01

**SIGNING AND PAVEMENT  
MARKING PLAN SHEET**

SHEET  
NO.

S-11



R2-1  
30" X 36"  
STA. 153+60  
700-1-11 1 AS

W2-6  
36" X 36"  
W13-1P  
24" X 24"  
STA. 150+70  
700-1-12 1 AS

GM-3  
SIGN 102  
9'-0" X 5'-6"  
STA. 152+70  
700-2-14 1 AS

REVISIONS			
DATE	DESCRIPTION	DATE	DESCRIPTION

JAMES E. BRADFORD, P.E.  
P.E. LICENSE NUMBER 68276  
DEWBERRY ENGINEERS INC.  
800 NORTH MAGNOLIA AVENUE SUITE 1000  
ORLANDO, FL 32803



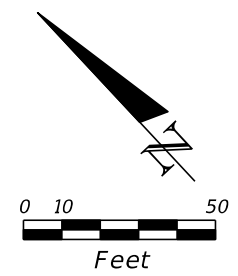
COUNTY PROJECT NO.  
447605-1-38-01

**SIGNING AND PAVEMENT MARKING PLAN SHEET**

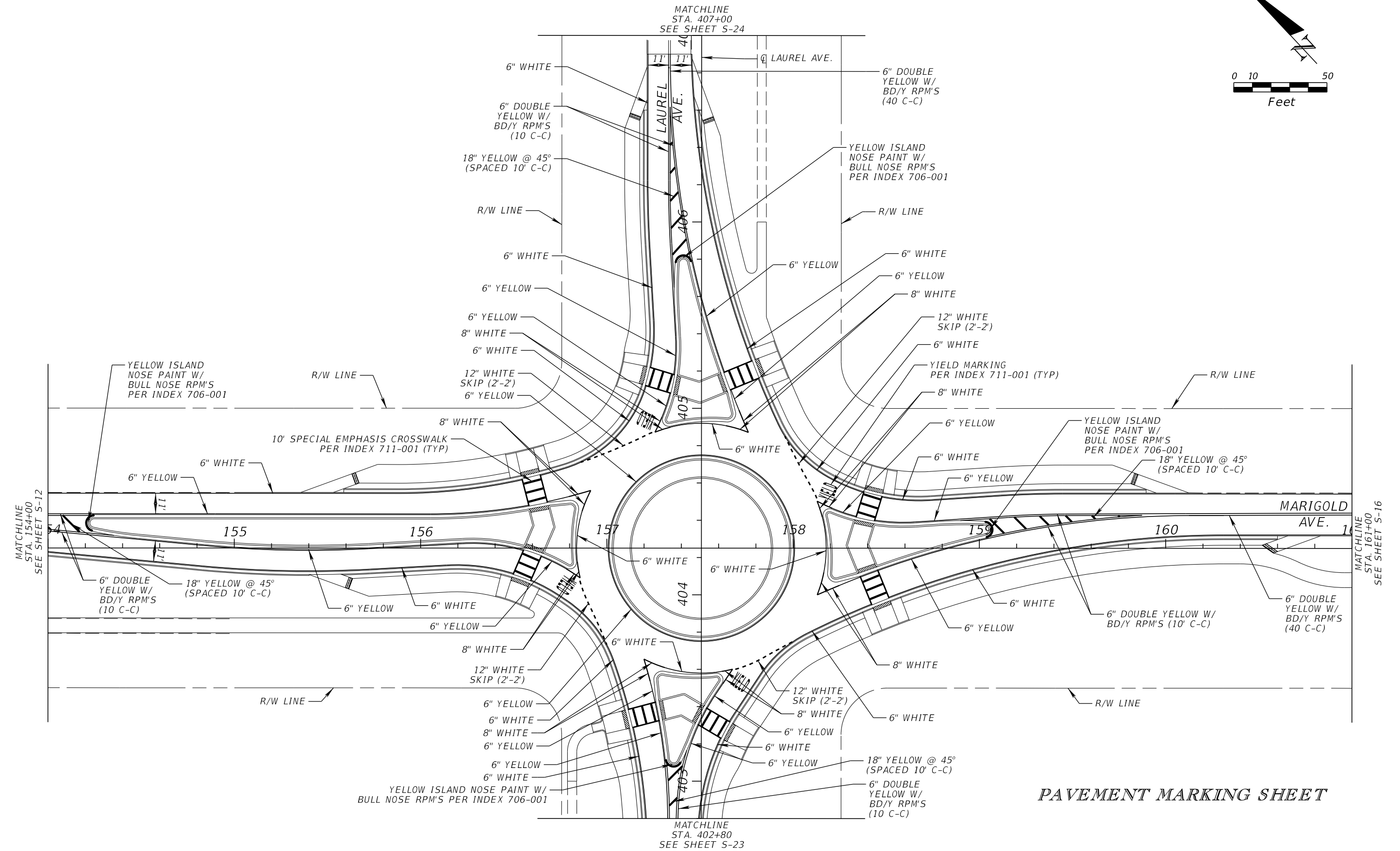
SHEET NO.  
S-12

THE OFFICIAL RECORD OF THIS SHEET IS THE ELECTRONIC FILE DIGITALLY SIGNED AND SEALED UNDER RULE 61G15-23.004, F.A.C.






MATCHLINE  
STA. 407+00  
SEE SHEET S-24



MATCHLINE  
STA. 402+80  
SEE SHEET S-23

**PAVEMENT MARKING SHEET**

REVISIONS				JAMES E. BRADFORD, P.E. P.E. LICENSE NUMBER 68276 DEWBERRY ENGINEERS INC. 800 NORTH MAGNOLIA AVENUE SUITE 1000 ORLANDO, FL 32803	 OSCEOLA COUNTY	COUNTY PROJECT NO.  447605-1-38-01	<b>SIGNING AND PAVEMENT MARKING PLAN SHEET</b>	SHEET NO.  S-13
DATE	DESCRIPTION	DATE	DESCRIPTION					

THE OFFICIAL RECORD OF THIS SHEET IS THE ELECTRONIC FILE DIGITALLY SIGNED AND SEALED UNDER RULE 61G15-23.004, F.A.C.

**R6-4A**  
30" X 24"  
STA. 157+19  
STA. 157+41  
STA. 157+48  
STA. 157+83  
700-1-11 4 AS

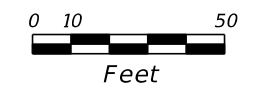
**R1-2**  
36" X 36" X 36"  
156+79  
159+67  
158+20  
158+34  
403+36  
403+54  
404+95  
405+07  
700-1-11 8 AS

**S1-1**  
36" X 36"  
RRFB  
W16-7  
24" X 12"  
156+40 403+12  
156+62 403+36  
158+46 405+21  
158+56 405+31  
654-2-21 8 AS

**GM-10**  
SIGN 105  
10'-6" X 5'-6"  
STA. 406+80  
700-2-15 1 AS

**S1-1**  
36" X 36"  
W16-9P  
24" X 12"  
STA. 406+31  
700-1-11 1 AS

**R4-7**  
24" X 30"  
OM1-3  
18" X 18"  
STA. 405+73  
700-1-11 1 AS



**REMOVE & REPLACE**  
**S1-1**  
36" X 36"  
W16-9P  
24" X 12"  
STA. 160+75  
700-1-11 1 AS  
700-1-60 1 AS

**R4-7**  
24" X 30"  
OM1-3  
18" X 18"  
STA. 158+98  
700-1-11 1 AS

**EXISTING TO BE REMOVED**  
700-1-60 1 AS

**EXISTING TO BE REMOVED**  
700-1-60 1 AS

**EXISTING TO BE REMOVED**  
700-1-60 1 AS

**EXISTING TO BE REMOVED**  
700-1-60 1 AS

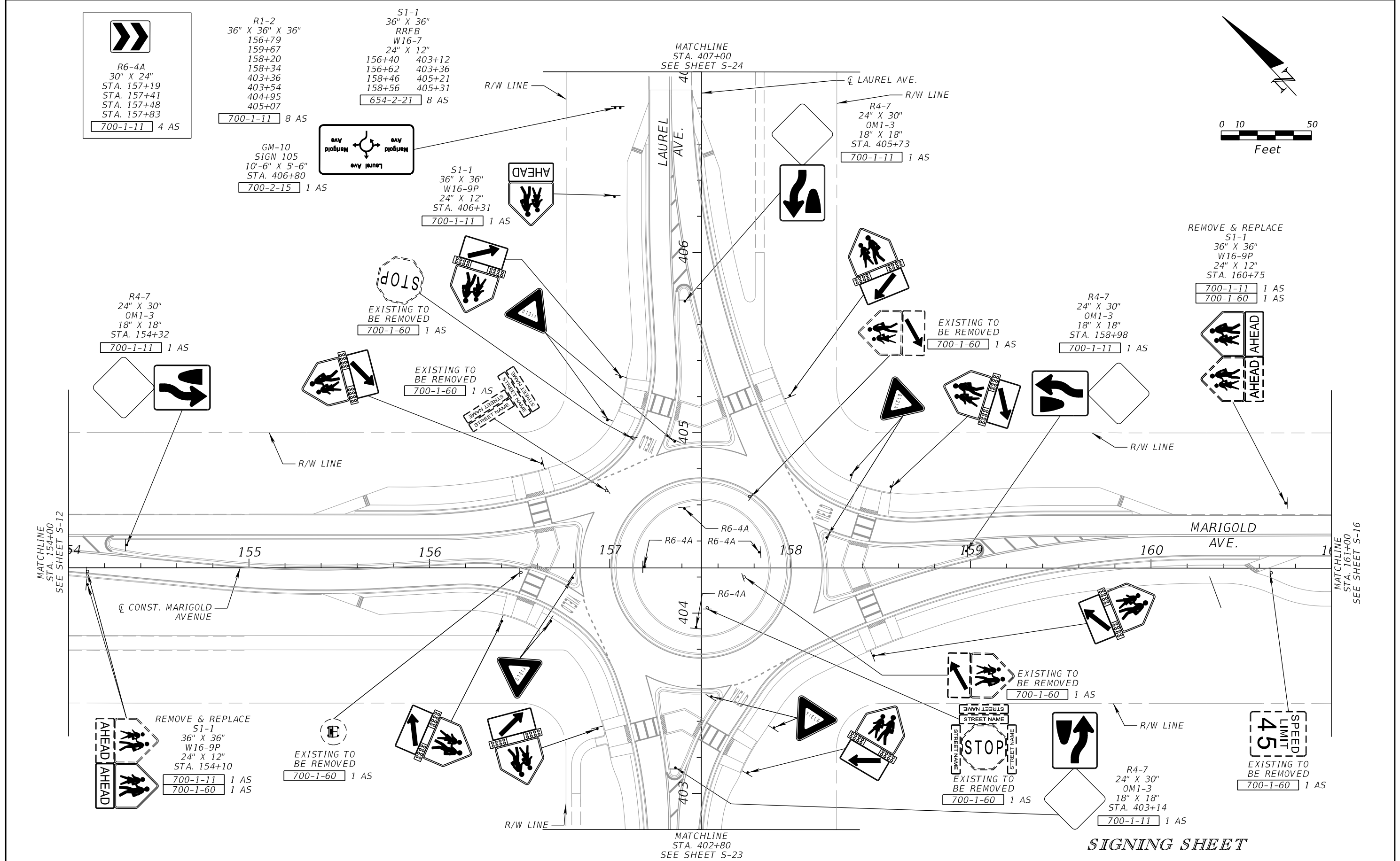
**EXISTING TO BE REMOVED**  
700-1-60 1 AS

**R4-7**  
24" X 30"  
OM1-3  
18" X 18"  
STA. 403+14  
700-1-11 1 AS

**SIGNING SHEET**

MATCHLINE  
STA. 154+00  
SEE SHEET S-12

MATCHLINE  
STA. 161+00  
SEE SHEET S-16



REVISIONS			
DATE	DESCRIPTION	DATE	DESCRIPTION

JAMES E. BRADFORD, P.E.  
P.E. LICENSE NUMBER 68276  
DEWBERRY ENGINEERS INC.  
800 NORTH MAGNOLIA AVENUE SUITE 1000  
ORLANDO, FL 32803



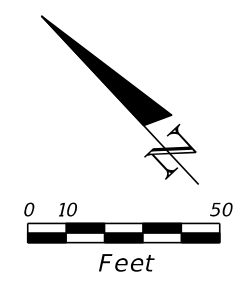
COUNTY PROJECT NO.  
447605-1-38-01

**SIGNING AND PAVEMENT MARKING PLAN SHEET**

SHEET NO.  
S-14

THE OFFICIAL RECORD OF THIS SHEET IS THE ELECTRONIC FILE DIGITALLY SIGNED AND SEALED UNDER RULE 61G15-23.004, F.A.C.



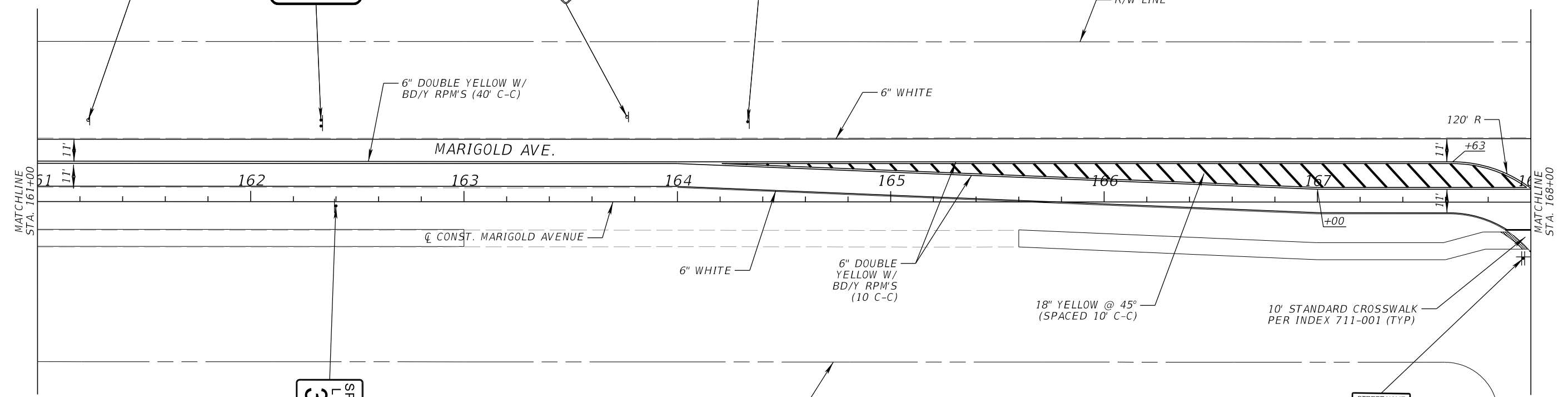


EXISTING TO BE REMOVED  
700-1-60 1 AS  
SPEED LIMIT 30

GM-4  
SIGN 102  
9'-0" X 5'-6"  
STA. 162+33  
700-2-14 1 AS  
Marigold Ave  
Laurel Ave

EXISTING TO BE REMOVED  
700-1-60 1 AS  
SPEED LIMIT 45

W2-6  
36" X 36"  
W13-1P  
24" X 24"  
STA. 164+33  
700-1-12 1 AS  
25 MPH



R2-1  
30" X 36"  
STA. 162+40  
700-1-11 1 AS  
SPEED LIMIT 30

PROPOSED STREET NAME SIGN  
700-1-11 1 AS

EXISTING TO REMAIN  
STOP

REVISIONS			
DATE	DESCRIPTION	DATE	DESCRIPTION

JAMES E. BRADFORD, P.E.  
P.E. LICENSE NUMBER 68276  
DEWBERRY ENGINEERS INC.  
800 NORTH MAGNOLIA AVENUE SUITE 1000  
ORLANDO, FL 32803

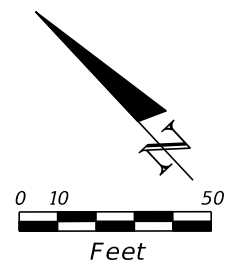


COUNTY PROJECT NO.  
447605-1-38-01

**SIGNING AND PAVEMENT MARKING PLAN SHEET**

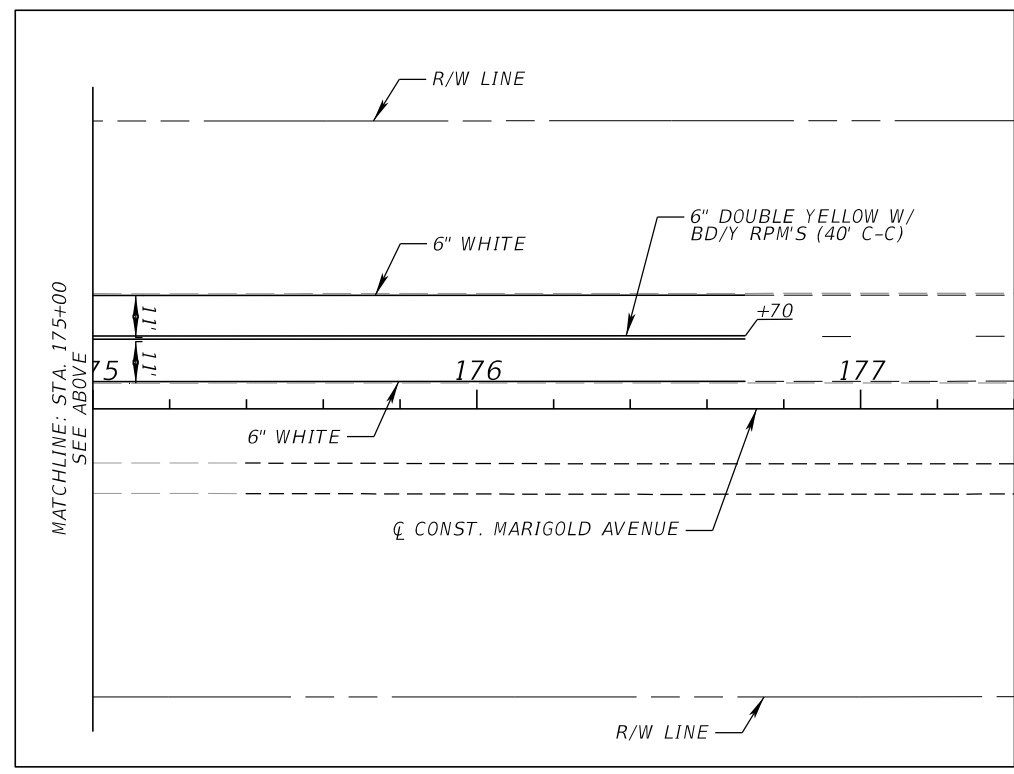
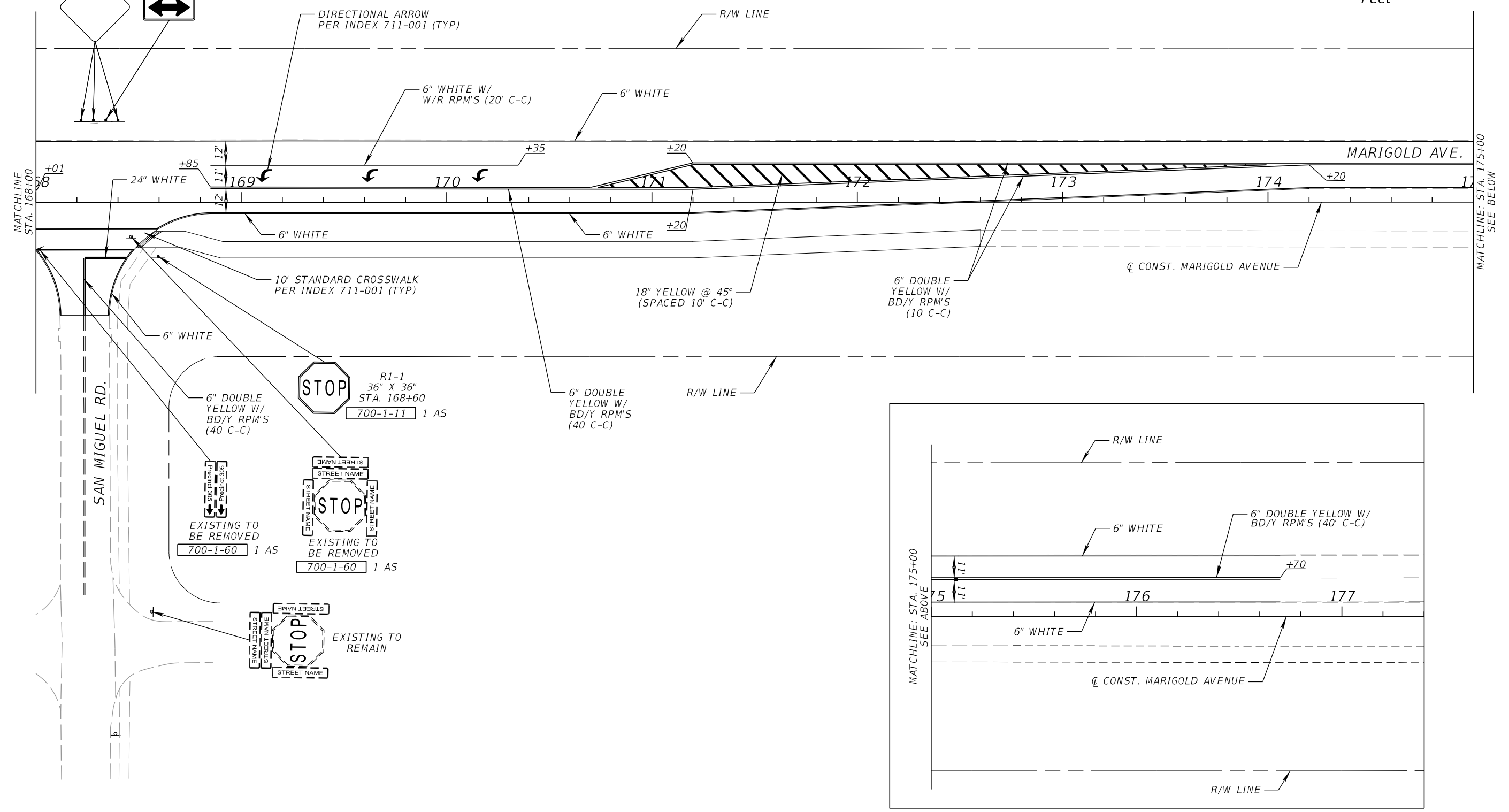
SHEET NO.  
S-16

THE OFFICIAL RECORD OF THIS SHEET IS THE ELECTRONIC FILE DIGITALLY SIGNED AND SEALED UNDER RULE 61G15-23.004, F.A.C.



OM1-3  
18" X 18"  
STA. 168+22  
STA. 168+28  
STA. 168+40  
700-1-11 3 AS

W1-7  
48" X 24"  
STA. 168+34  
700-1-11 1 AS



EXISTING TO BE REMOVED  
700-1-60 1 AS

EXISTING TO BE REMOVED  
700-1-60 1 AS

EXISTING TO REMAIN

REVISIONS			
DATE	DESCRIPTION	DATE	DESCRIPTION

JAMES E. BRADFORD, P.E.  
P.E. LICENSE NUMBER 68276  
DEWBERRY ENGINEERS INC.  
800 NORTH MAGNOLIA AVENUE SUITE 1000  
ORLANDO, FL 32803

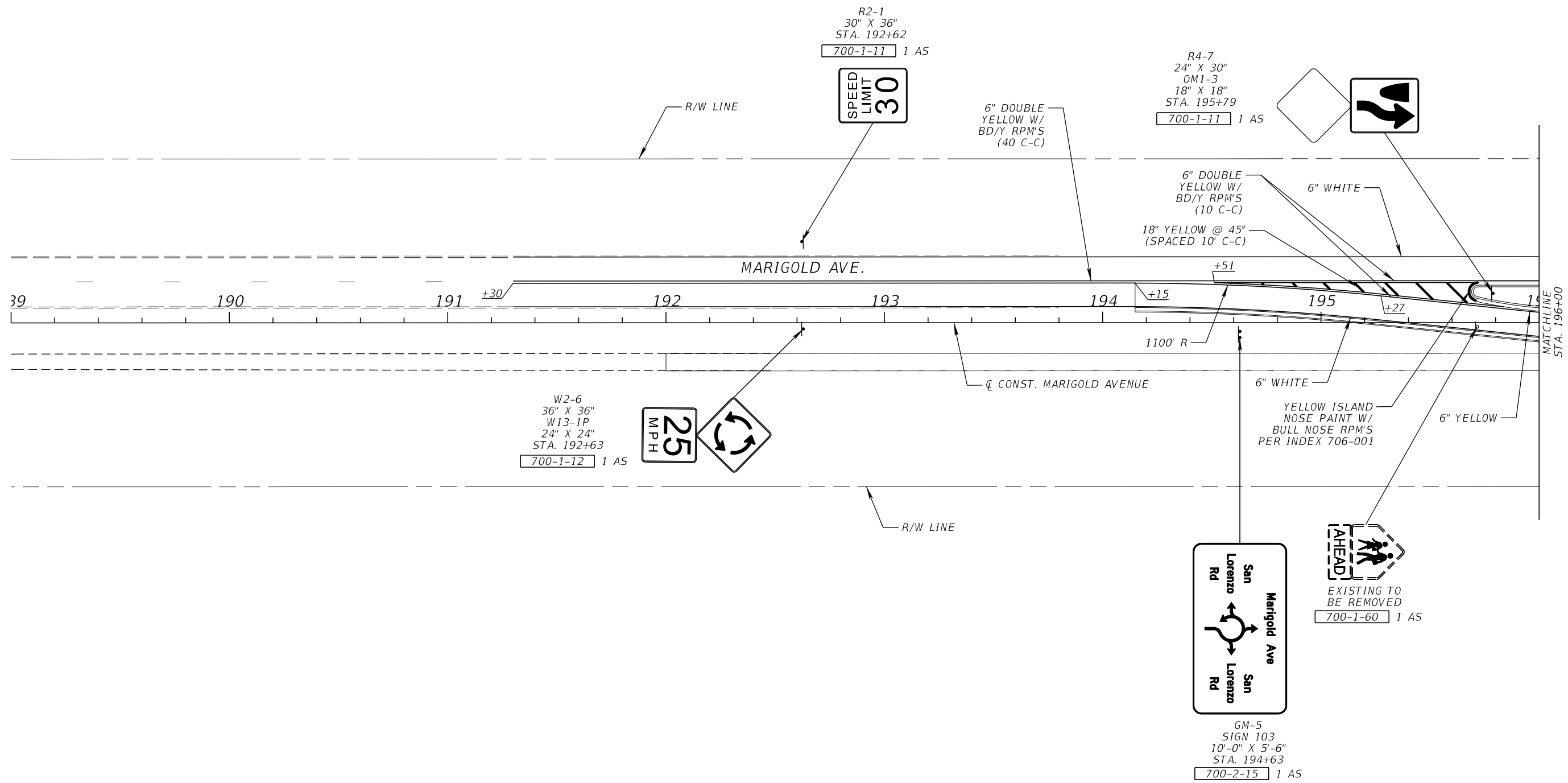
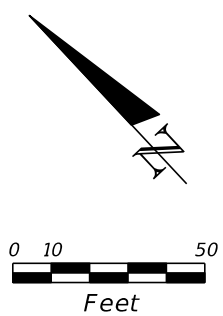


COUNTY PROJECT NO.  
447605-1-38-01

**SIGNING AND PAVEMENT MARKING PLAN SHEET**

SHEET NO.  
S-17

THE OFFICIAL RECORD OF THIS SHEET IS THE ELECTRONIC FILE DIGITALLY SIGNED AND SEALED UNDER RULE 61G15-23.004, F.A.C.



REVISIONS			
DATE	DESCRIPTION	DATE	DESCRIPTION

JAMES E. BRADFORD, P.E.  
 P.E. LICENSE NUMBER 68276  
 DEWBERRY ENGINEERS INC.  
 800 NORTH MAGNOLIA AVENUE SUITE 1000  
 ORLANDO, FL 32803

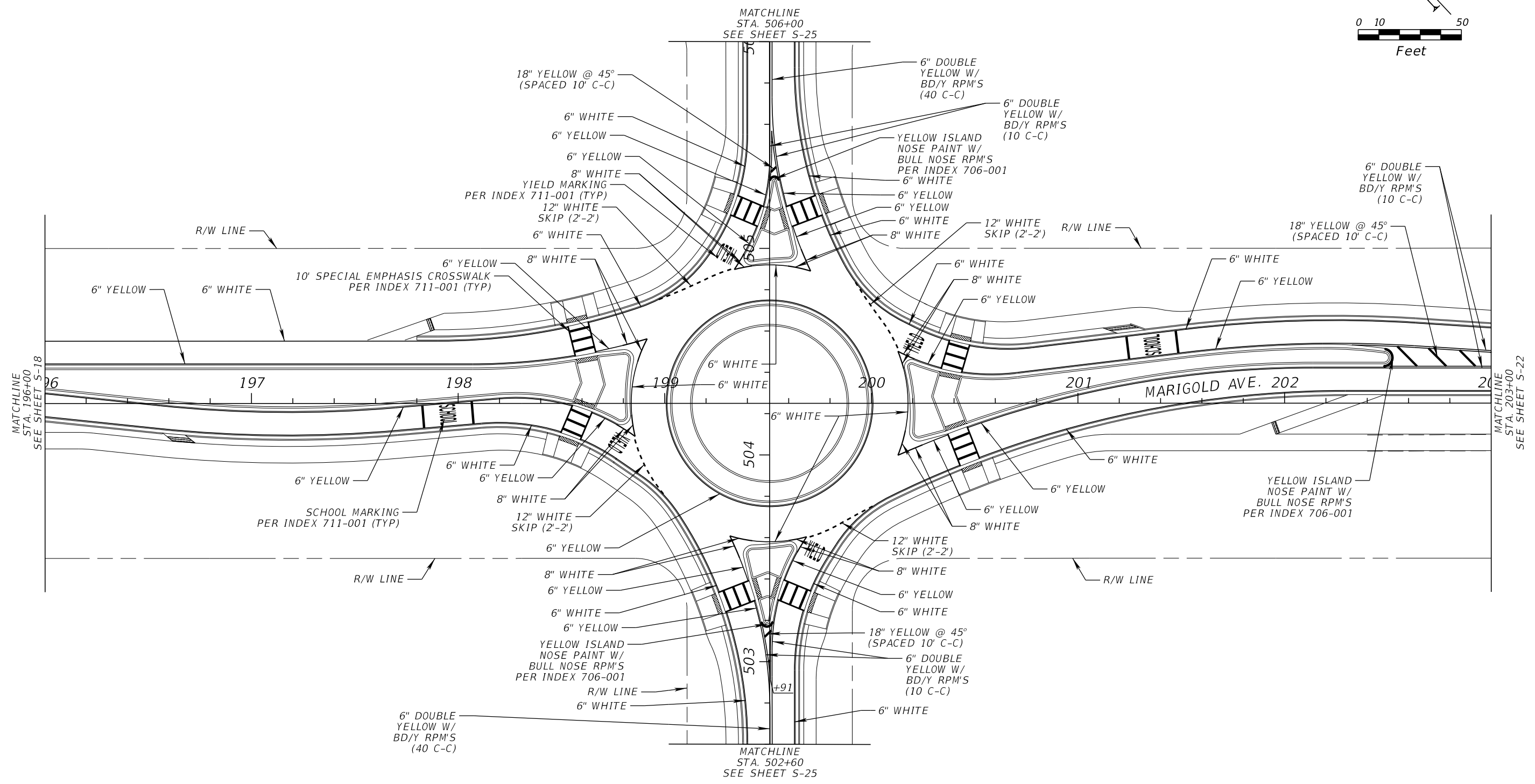
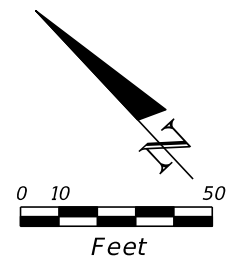


COUNTY PROJECT NO.  
 447605-1-38-01


**SIGNING AND PAVEMENT MARKING PLAN SHEET**

SHEET NO.  
 S-18

THE OFFICIAL RECORD OF THIS SHEET IS THE ELECTRONIC FILE DIGITALLY SIGNED AND SEALED UNDER RULE 61G15-23.004, F.A.C.



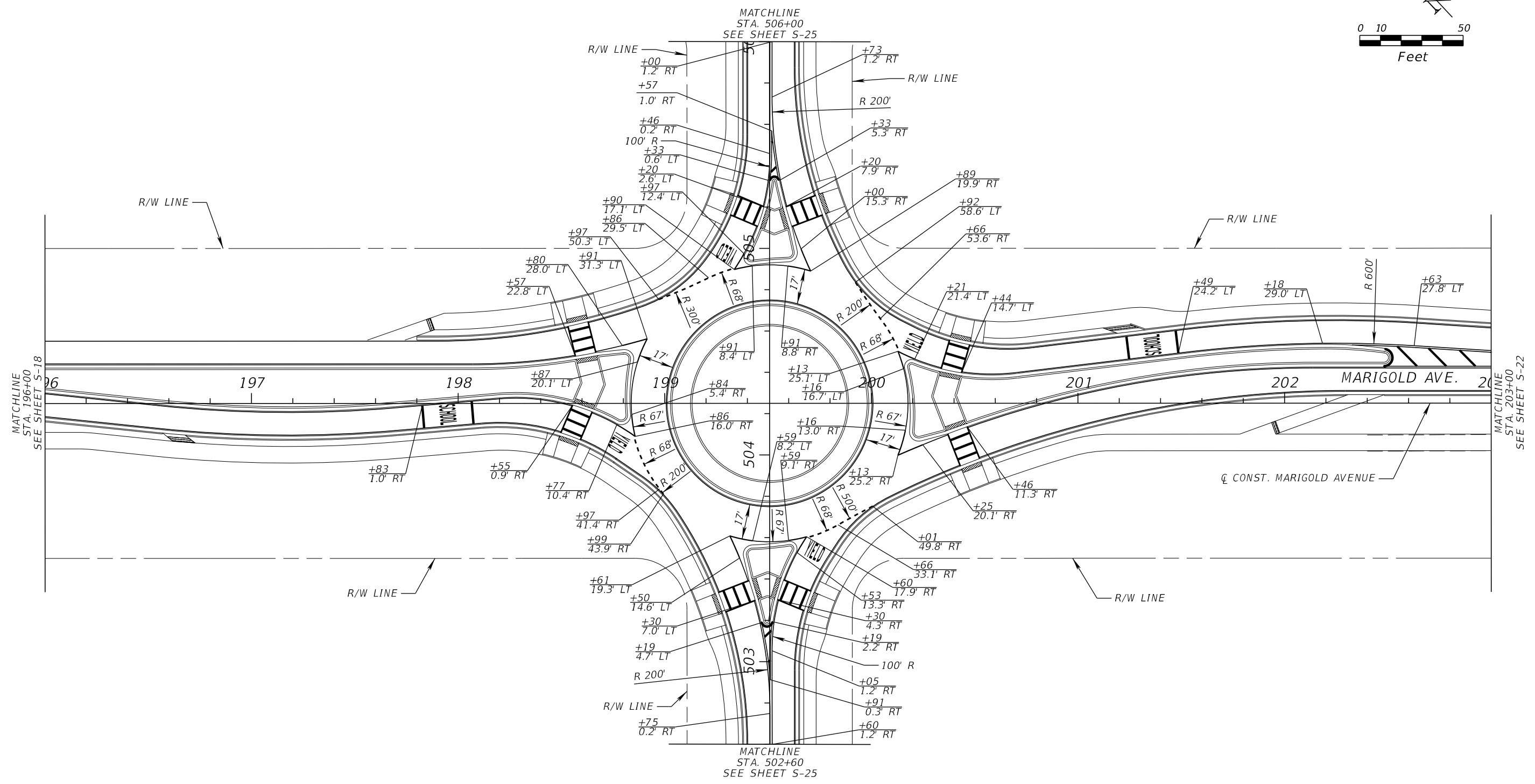
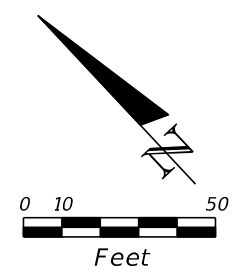
PAVEMENT MARKING SHEET

REVISIONS				JAMES E. BRADFORD, P.E. P.E. LICENSE NUMBER 68276 DEWBERRY ENGINEERS INC. 800 NORTH MAGNOLIA AVENUE SUITE 1000 ORLANDO, FL 32803	 OSCEOLA COUNTY	COUNTY PROJECT NO.  447605-1-38-01	SIGNING AND PAVEMENT MARKING PLAN SHEET	SHEET NO.  S-19
DATE	DESCRIPTION	DATE	DESCRIPTION					


THE OFFICIAL RECORD OF THIS SHEET IS THE ELECTRONIC FILE DIGITALLY SIGNED AND SEALED UNDER RULE 61G15-23.004, F.A.C.



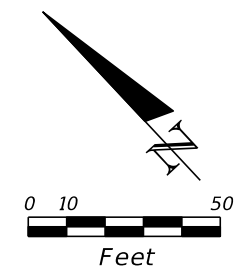




**INTERSECTION DETAIL SHEET**

REVISIONS				JAMES E. BRADFORD, P.E. P.E. LICENSE NUMBER 68276 DEWBERRY ENGINEERS INC. 800 NORTH MAGNOLIA AVENUE SUITE 1000 ORLANDO, FL 32803	 OSCEOLA COUNTY	COUNTY PROJECT NO.  447605-1-38-01	<b>SIGNING AND PAVEMENT MARKING PLAN SHEET</b>	SHEET NO.  S-21
DATE	DESCRIPTION	DATE	DESCRIPTION					


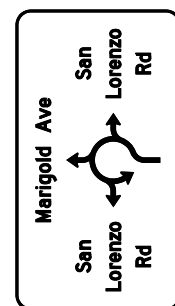
THE OFFICIAL RECORD OF THIS SHEET IS THE ELECTRONIC FILE DIGITALLY SIGNED AND SEALED UNDER RULE 61G15-23.004, F.A.C.



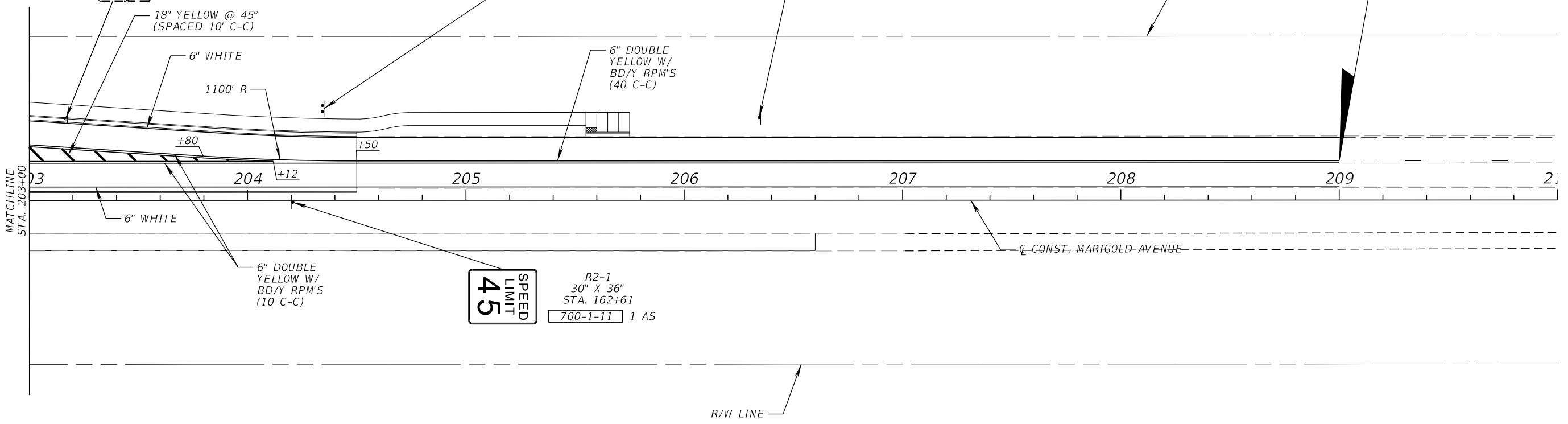
GM-6  
SIGN 103  
10'-0" X 5'-6"  
STA. 204+34  
700-2-15 1 AS

W2-6  
36" X 36"  
W13-1P  
24" X 24"  
STA. 206+34  
700-1-12 1 AS

EXISTING TO  
BE REMOVED  
700-1-60 1 AS




END SIGNING &  
PAVEMENT MARKINGS  
CONST. MARIGOLD AVE  
STA. 209+00.00

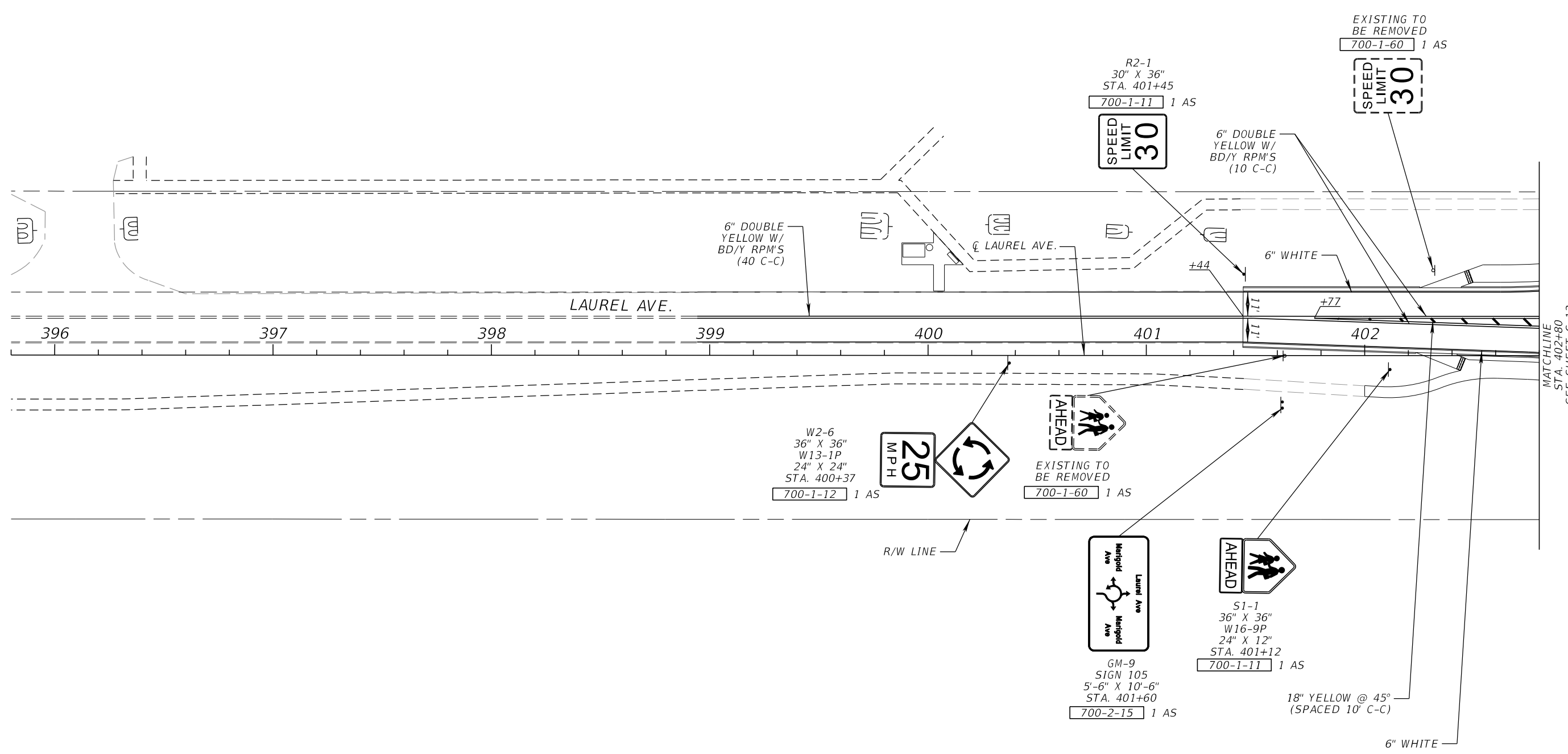
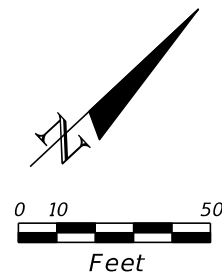


R2-1  
30" X 36"  
STA. 162+61  
700-1-11 1 AS



REVISIONS				JAMES E. BRADFORD, P.E. P.E. LICENSE NUMBER 68276 DEWBERRY ENGINEERS INC. 800 NORTH MAGNOLIA AVENUE SUITE 1000 ORLANDO, FL 32803	 OSCEOLA COUNTY	COUNTY PROJECT NO.  447605-1-38-01	SIGNING AND PAVEMENT MARKING PLAN SHEET	SHEET NO.  S-22
DATE	DESCRIPTION	DATE	DESCRIPTION					

THE OFFICIAL RECORD OF THIS SHEET IS THE ELECTRONIC FILE DIGITALLY SIGNED AND SEALED UNDER RULE 61G15-23.004, F.A.C.



MATCHLINE  
STA. 402+80  
SEE SHEET S-13

REVISIONS			
DATE	DESCRIPTION	DATE	DESCRIPTION

JAMES E. BRADFORD, P.E.  
P.E. LICENSE NUMBER 68276  
DEWBERRY ENGINEERS INC.  
800 NORTH MAGNOLIA AVENUE SUITE 1000  
ORLANDO, FL 32803



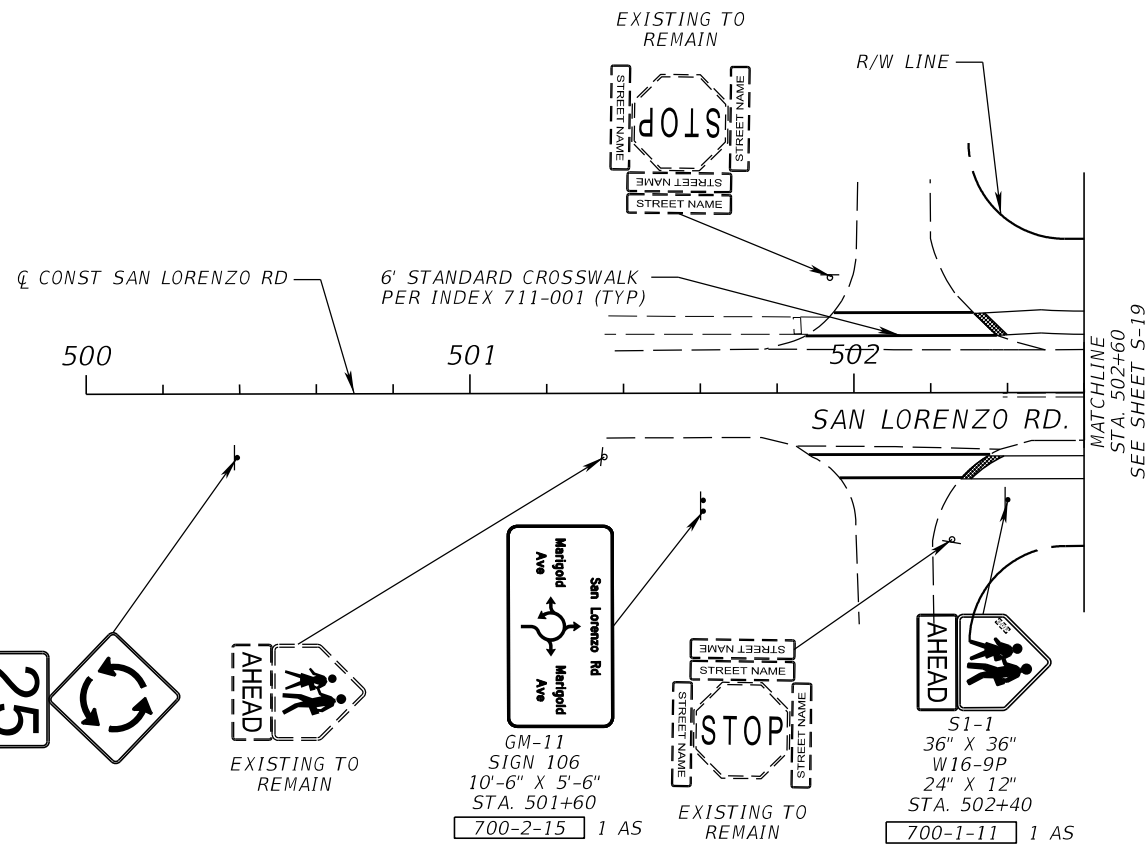
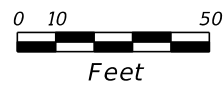
COUNTY PROJECT NO.  
447605-1-38-01

**SIGNING AND PAVEMENT  
MARKING PLAN SHEET**


SHEET NO.  
S-23

THE OFFICIAL RECORD OF THIS SHEET IS THE ELECTRONIC FILE DIGITALLY SIGNED AND SEALED UNDER RULE 61G15-23.004, F.A.C.

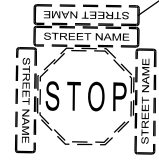
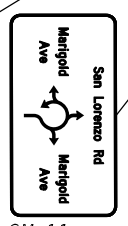




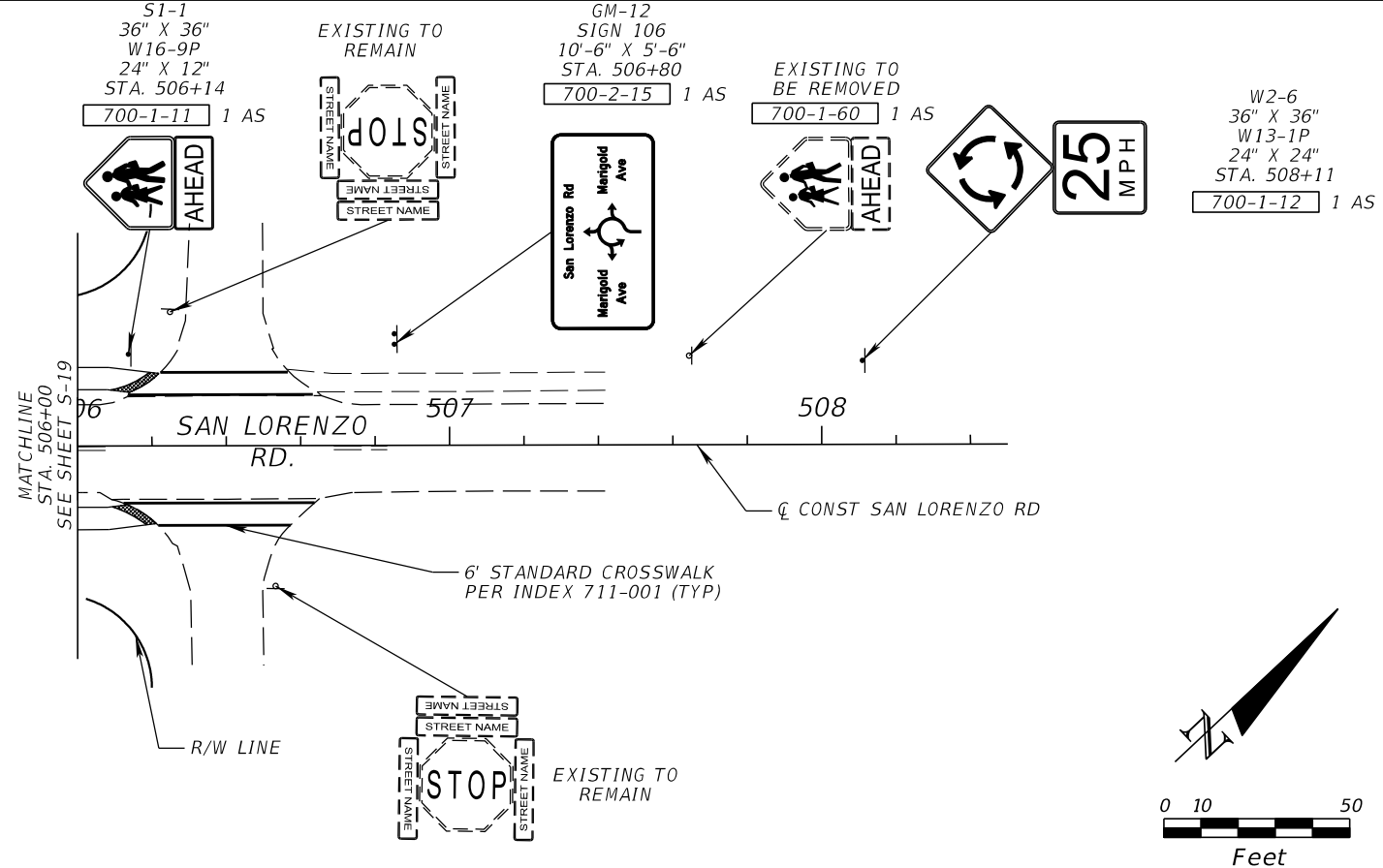
W2-6  
36" X 36"  
W13-1P  
24" X 24"  
STA. 500+39  
700-1-12 1 AS



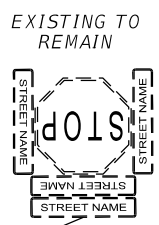
GM-11  
SIGN 106  
10'-6" X 5'-6"  
STA. 501+60  
700-2-15 1 AS



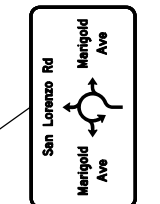
S1-1  
36" X 36"  
W16-9P  
24" X 12"  
STA. 502+40  
700-1-11 1 AS




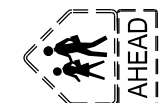
S1-1  
36" X 36"  
W16-9P  
24" X 12"  
STA. 506+14  
700-1-11 1 AS



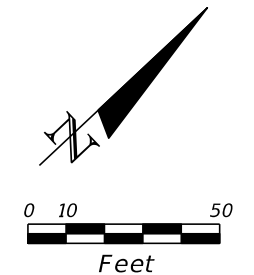
GM-12  
SIGN 106  
10'-6" X 5'-6"  
STA. 506+80  
700-2-15 1 AS



EXISTING TO BE REMOVED  
700-1-60 1 AS



W2-6  
36" X 36"  
W13-1P  
24" X 24"  
STA. 508+11  
700-1-12 1 AS



REVISIONS			
DATE	DESCRIPTION	DATE	DESCRIPTION

JAMES E. BRADFORD, P.E.  
P.E. LICENSE NUMBER 68276  
DEWBERRY ENGINEERS INC.  
800 NORTH MAGNOLIA AVENUE SUITE 1000  
ORLANDO, FL 32803



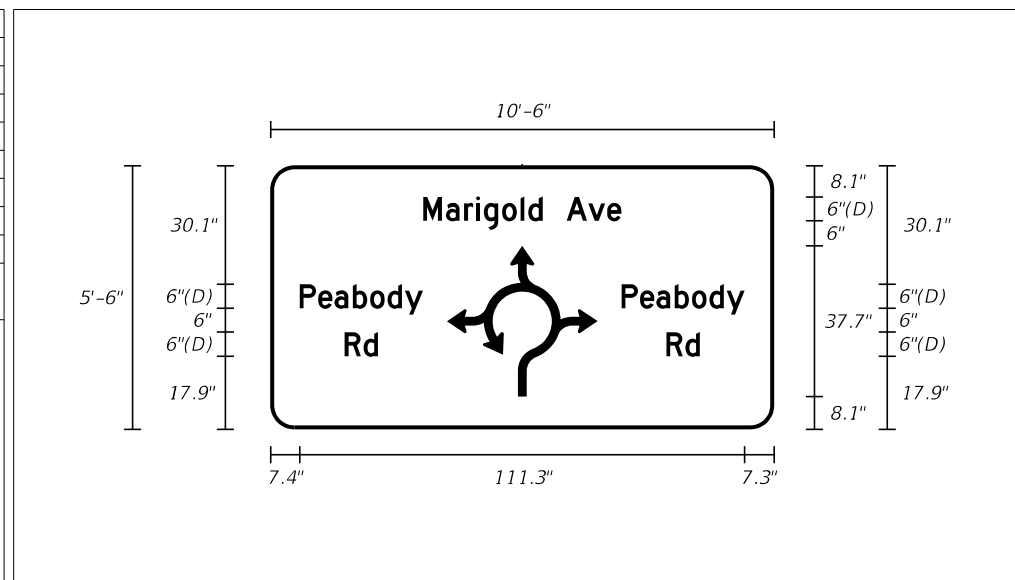
COUNTY PROJECT NO.  
447605-1-38-01

**SIGNING AND PAVEMENT MARKING PLAN SHEET**

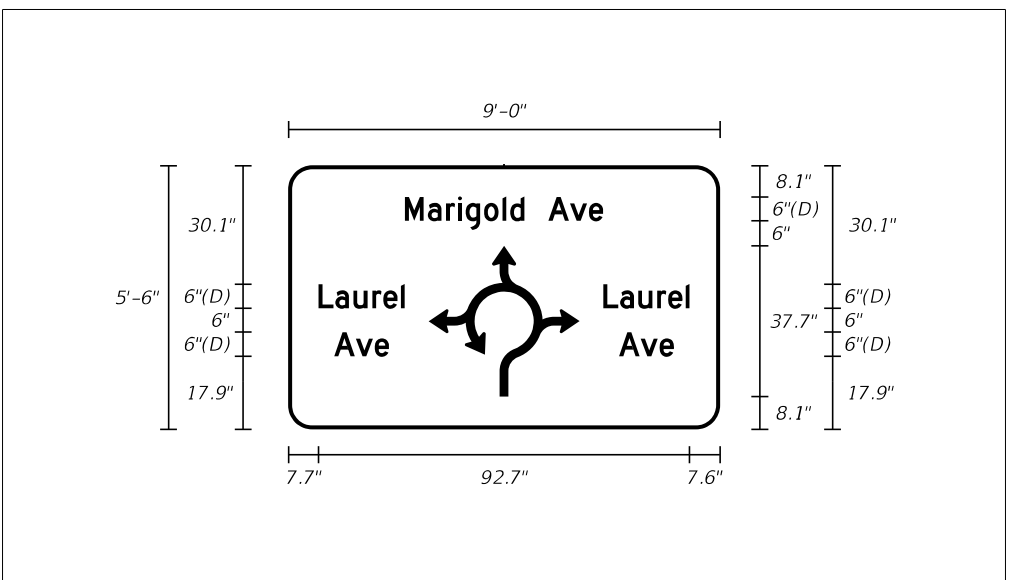
SHEET NO.  
S-25

THE OFFICIAL RECORD OF THIS SHEET IS THE ELECTRONIC FILE DIGITALLY SIGNED AND SEALED UNDER RULE 61G15-23.004, F.A.C.

SIGN NUMBER	SIGN 101
QUANTITY	2
WIDTH	10'-6"
HEIGHT	5'-6"
BORDER WIDTH	1"
BORDER RADII	6"
BACKGROUND COLOR	GREEN
LEGEND & BORDER COLOR	WHITE
STATIONS(S)	114+73, 126+49
SHEETING	ASTM TYPE XI
NOTES:	



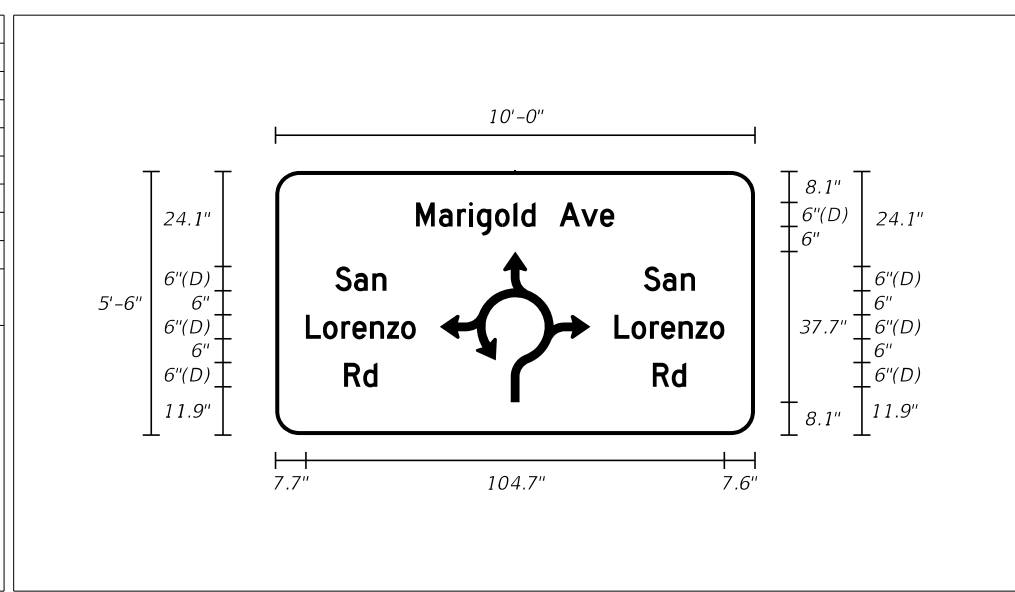
SIGN NUMBER	SIGN 102
QUANTITY	2
WIDTH	9'-0"
HEIGHT	5'-6"
BORDER WIDTH	1"
BORDER RADII	6"
BACKGROUND COLOR	GREEN
LEGEND & BORDER COLOR	WHITE
STATIONS(S)	152+70, 162+33
SHEETING	ASTM TYPE XI
NOTES:	



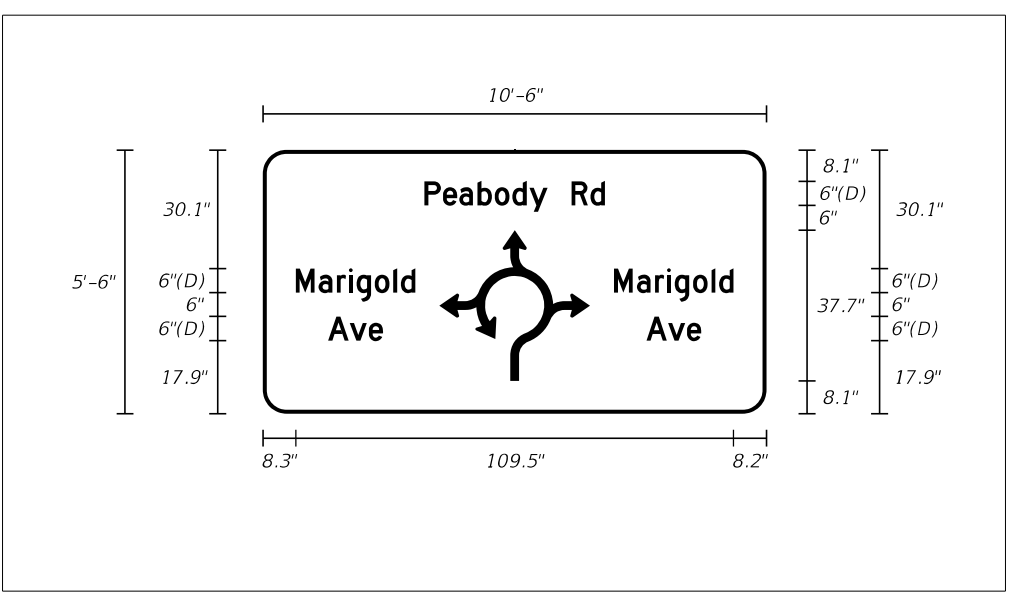
COPY		M	a	r	i	g	o	l	d		A	v	e									L	
SPACE	38.2									29.9				6		13.7						49.6	
COPY		P	e	a	b	o	d	y														L	
SPACE	7.4									30.8				6	37.7	6					30.8	7.3	111.3
COPY		R	d																				L
SPACE	18.6		8.3		72.2		8.3		18.6														88.8
COPY																							
SPACE																							
COPY																							
SPACE																							

COPY		M	a	r	i	g	o	l	d		A	v	e										L	
SPACE	29.2									29.9				6		13.7							49.6	
COPY		L	a	u	r	e	l																L	
SPACE	7.7									21.5				6	37.7	6						21.5	7.6	92.7
COPY		A	v	e																			L	
SPACE	11.5									13.7				63.6		13.7							11.5	91
COPY																								
SPACE																								
COPY																								
SPACE																								

SIGN NUMBER	SIGN 103
QUANTITY	2
WIDTH	10'-0"
HEIGHT	5'-6"
BORDER WIDTH	1"
BORDER RADII	6"
BACKGROUND COLOR	GREEN
LEGEND & BORDER COLOR	WHITE
STATIONS(S)	194+63, 204+34
SHEETING	ASTM TYPE XI
NOTES:	



SIGN NUMBER	SIGN 104
QUANTITY	2
WIDTH	10'-0"
HEIGHT	5'-6"
BORDER WIDTH	1"
BORDER RADII	6"
BACKGROUND COLOR	GREEN
LEGEND & BORDER COLOR	WHITE
STATIONS(S)	301+80, 307+00
SHEETING	ASTM TYPE XI
NOTES:	



COPY		M	a	r	i	g	o	l	d		A	v	e										L	
SPACE	35.2									29.9				6		13.7							49.6	
COPY		S	a	n		S	a	n															L	
SPACE	15		12.8		64.4		12.8		15														90	
COPY		L	o	r	e	n	z	o															L	
SPACE	7.7									27.5				6	37.7	6						27.5	7.6	104.7
COPY		R	d																				L	
SPACE	17.2		8.3		69		8.3		17.2														85.6	
COPY																								
SPACE																								

COPY		P	e	a	b	o	d	y		R	d												L	
SPACE	40.5									30.8				6	8.3	40.4							45.1	
COPY		M	a	r	i	g	o	l	d														L	
SPACE	8.3									29.9				6	37.7	6						29.9	8.2	109.5
COPY		A	v	e																			L	
SPACE	16.3									13.7				66		13.7							16.3	93.4
COPY																								
SPACE																								
COPY																								
SPACE																								

REVISIONS			
DATE	DESCRIPTION	DATE	DESCRIPTION

JAMES E. BRADFORD, P.E.  
P.E. LICENSE NUMBER 68276  
DEWBERRY ENGINEERS INC.  
800 NORTH MAGNOLIA AVENUE SUITE 1000  
ORLANDO, FL 32803



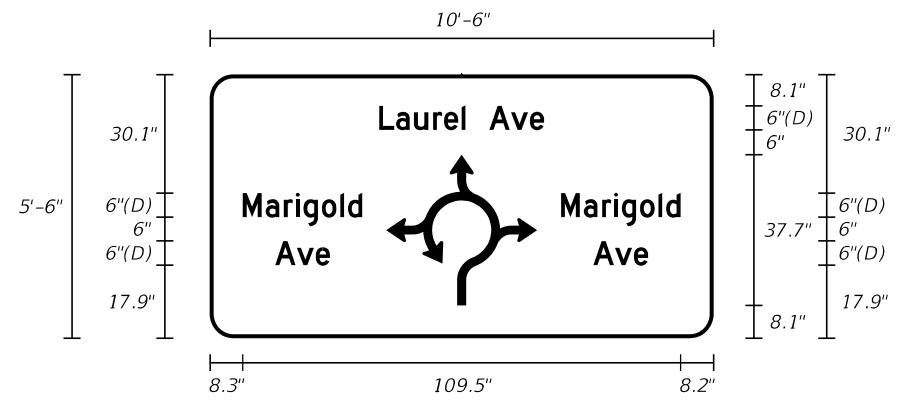
COUNTY PROJECT NO.  
447605-1-38-01

**GUIDE SIGN WORKSHEET**

SHEET NO.  
S-26

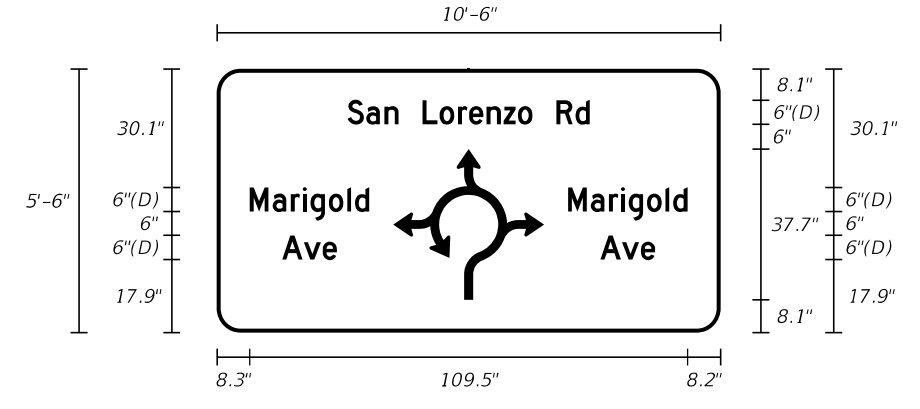
THE OFFICIAL RECORD OF THIS SHEET IS THE ELECTRONIC FILE DIGITALLY SIGNED AND SEALED UNDER RULE 61G15-23.004, F.A.C.

SIGN NUMBER	SIGN 105
QUANTITY	2
WIDTH	10'-0"
HEIGHT	5'-6"
BORDER WIDTH	1"
BORDER RADII	6"
BACKGROUND COLOR	GREEN
LEGEND & BORDER COLOR	WHITE
STATIONS(S)	401+60, 406+80
SHEETING	ASTM TYPE XI



NOTES:

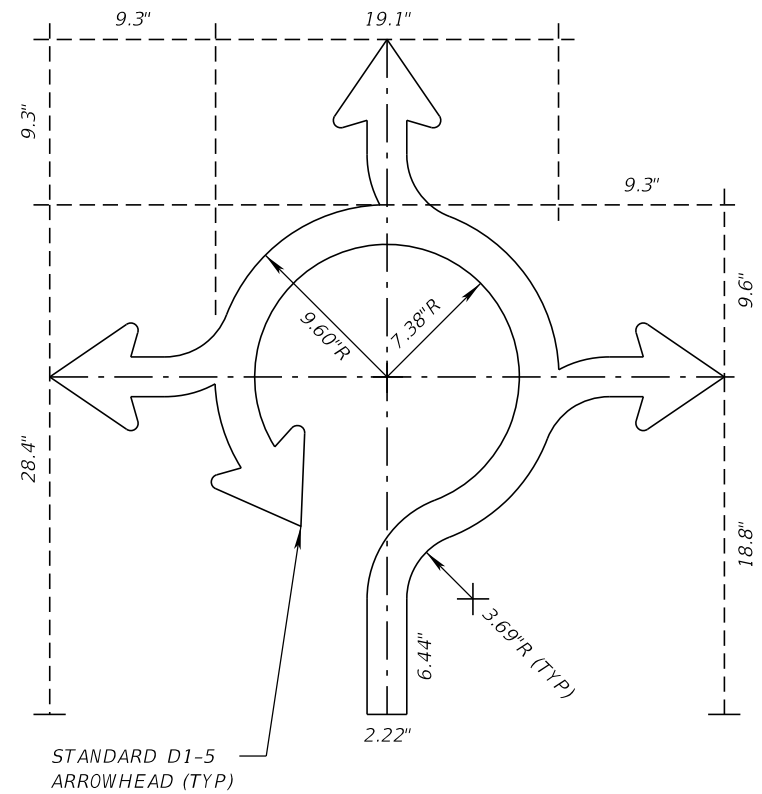
SIGN NUMBER	SIGN 106
QUANTITY	2
WIDTH	10'-0"
HEIGHT	5'-6"
BORDER WIDTH	1"
BORDER RADII	6"
BACKGROUND COLOR	GREEN
LEGEND & BORDER COLOR	WHITE
STATIONS(S)	501+60, 506+80
SHEETING	ASTM TYPE XI



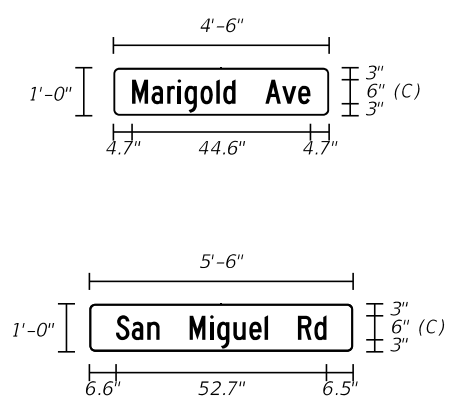
NOTES:

COPY		L	a	u	r	e	l	A	v	e									L									
SPACE	42.4							6		13.7									42.4	41.2								
COPY		M	a	r	i	g	o	l	d										M	a	r	i	g	o	l	d	L	
SPACE	8.3									6	37.7	6							29.9								8.2	109.5
COPY		A	v	e						A	v	e																L
SPACE	16.3									13.7		66							13.7								16.3	93.4
COPY																												
SPACE																												
COPY																												
SPACE																												

COPY		S	a	n	L	o	r	e	n	z	o	R	d							L								
SPACE	32.7											6	8.3	32.7						60.6								
COPY		M	a	r	i	g	o	l	d											M	a	r	i	g	o	l	d	L
SPACE	8.3											6	37.7	6						29.9							8.2	109.5
COPY		A	v	e						A	v	e																L
SPACE	16.3									13.7		66							13.7								16.3	93.4
COPY																												
SPACE																												
COPY																												
SPACE																												



STREET NAME SIGN DETAILS



REVISIONS			
DATE	DESCRIPTION	DATE	DESCRIPTION

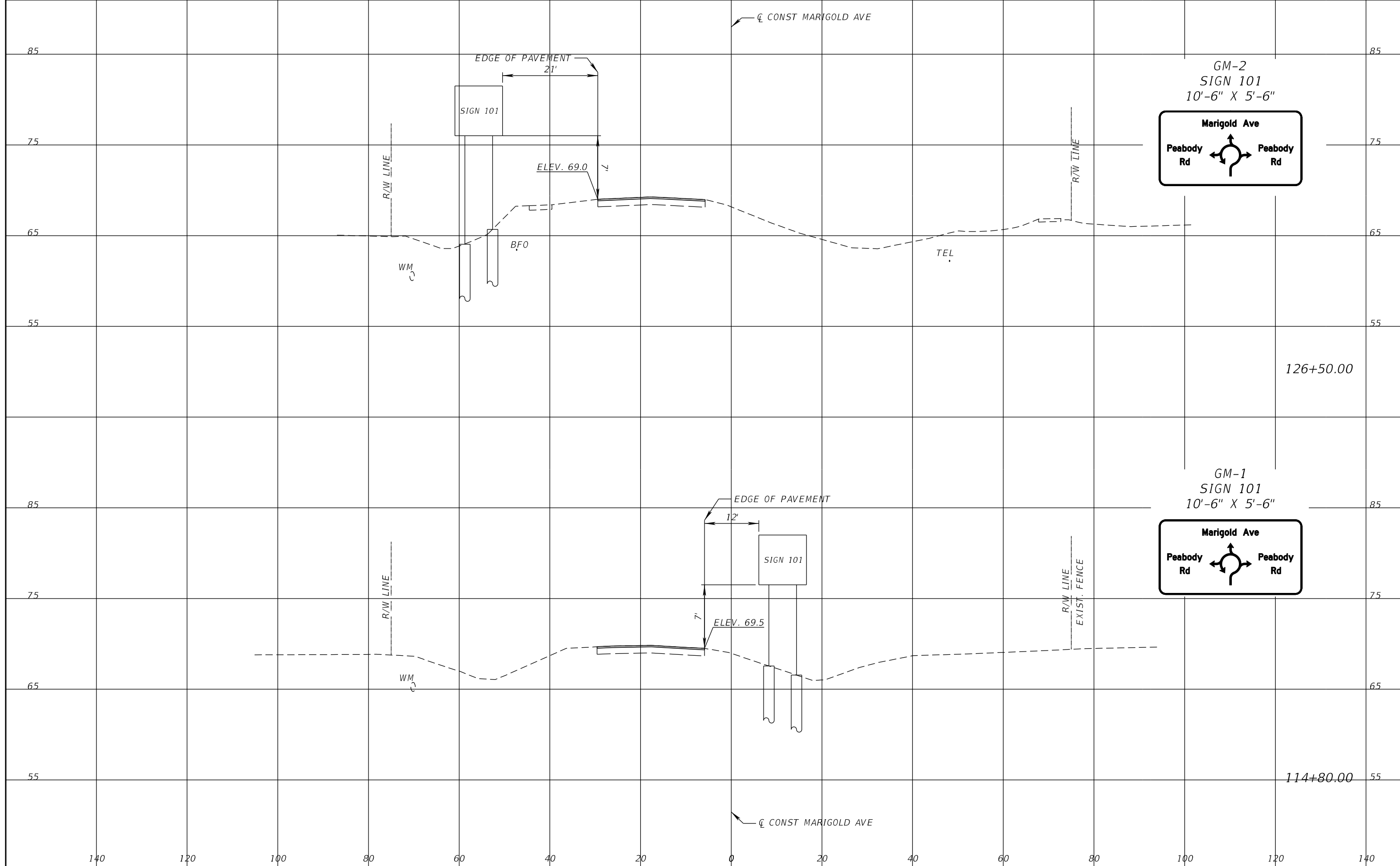
JAMES E. BRADFORD, P.E.  
P.E. LICENSE NUMBER 68276  
DEWBERRY ENGINEERS INC.  
800 NORTH MAGNOLIA AVENUE SUITE 1000  
ORLANDO, FL 32803



COUNTY PROJECT NO.  
447605-1-38-01

GUIDE SIGN WORKSHEET  
S-27

THE OFFICIAL RECORD OF THIS SHEET IS THE ELECTRONIC FILE DIGITALLY SIGNED AND SEALED UNDER RULE 61G15-23.004, F.A.C.



THE OFFICIAL RECORD OF THIS SHEET IS THE ELECTRONIC FILE DIGITALLY SIGNED AND SEALED UNDER RULE 61G15-23.004, F.A.C.

REVISIONS			
DATE	DESCRIPTION	DATE	DESCRIPTION

JAMES E. BRADFORD, P.E.  
 P.E. LICENSE NUMBER 68276  
 DEWBERRY ENGINEERS INC.  
 800 NORTH MAGNOLIA AVENUE SUITE 1000  
 ORLANDO, FL 32803

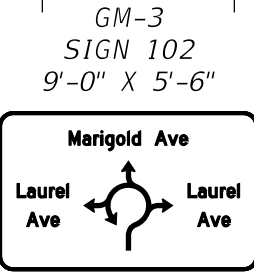
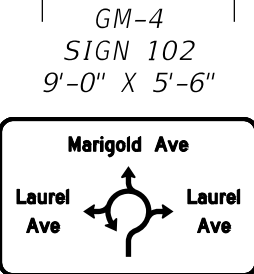
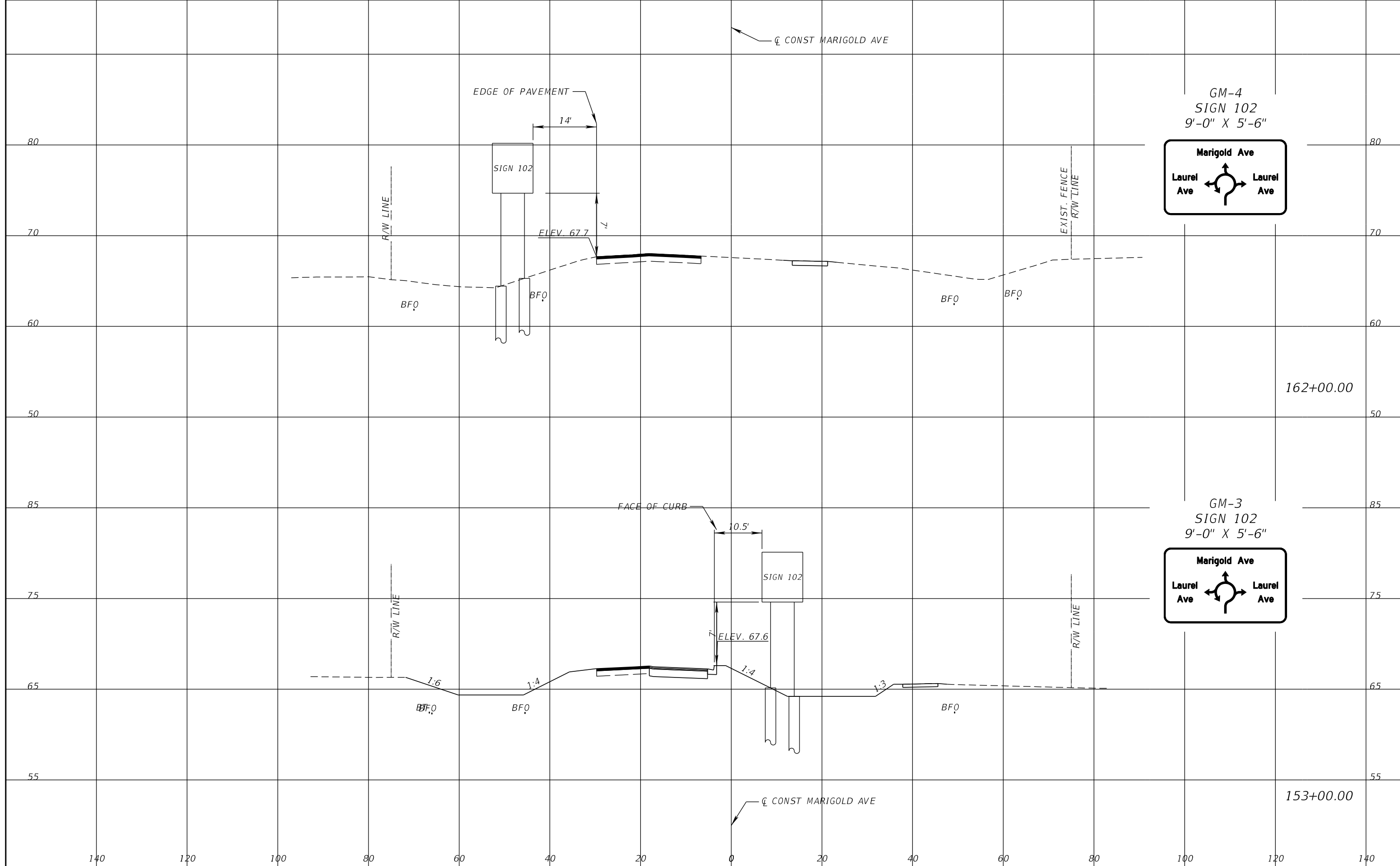


FDOT LAP PROJECT NO.  
 447605-1-38-01

**GUIDE SIGN CROSS SECTIONS**

SHEET NO.  
 S-28





REVISIONS			
DATE	DESCRIPTION	DATE	DESCRIPTION

JAMES E. BRADFORD, P.E.  
P.E. LICENSE NUMBER 68276  
DEWBERRY ENGINEERS INC.  
800 NORTH MAGNOLIA AVENUE SUITE 1000  
ORLANDO, FL 32803

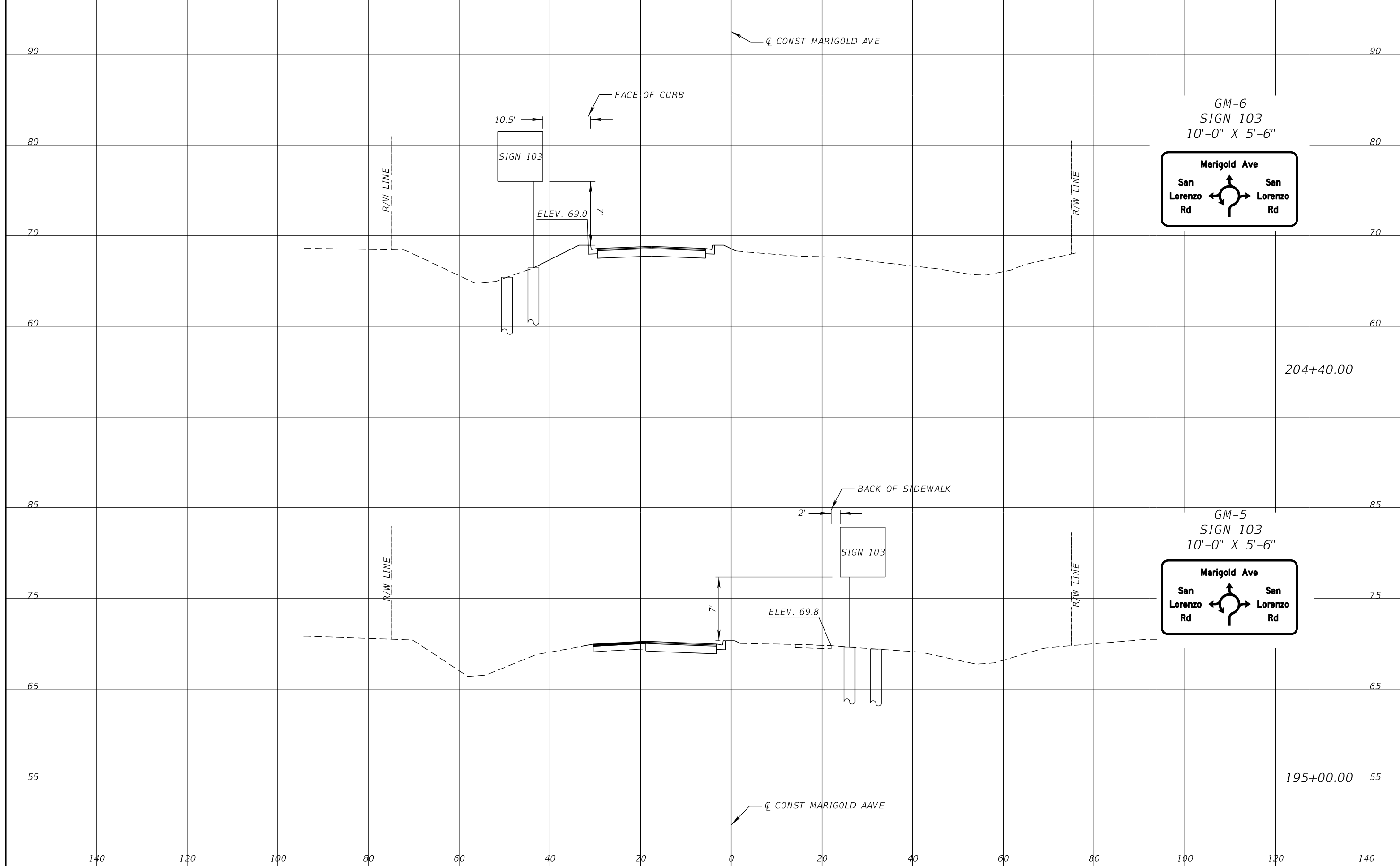


FDOT LAP PROJECT NO.  
447605-1-38-01

**GUIDE SIGN CROSS SECTIONS**

SHEET NO.  
S-29

THE OFFICIAL RECORD OF THIS SHEET IS THE ELECTRONIC FILE DIGITALLY SIGNED AND SEALED UNDER RULE 61G15-23.004, F.A.C.



REVISIONS			
DATE	DESCRIPTION	DATE	DESCRIPTION

JAMES E. BRADFORD, P.E.  
P.E. LICENSE NUMBER 68276  
DEWBERRY ENGINEERS INC.  
800 NORTH MAGNOLIA AVENUE SUITE 1000  
ORLANDO, FL 32803

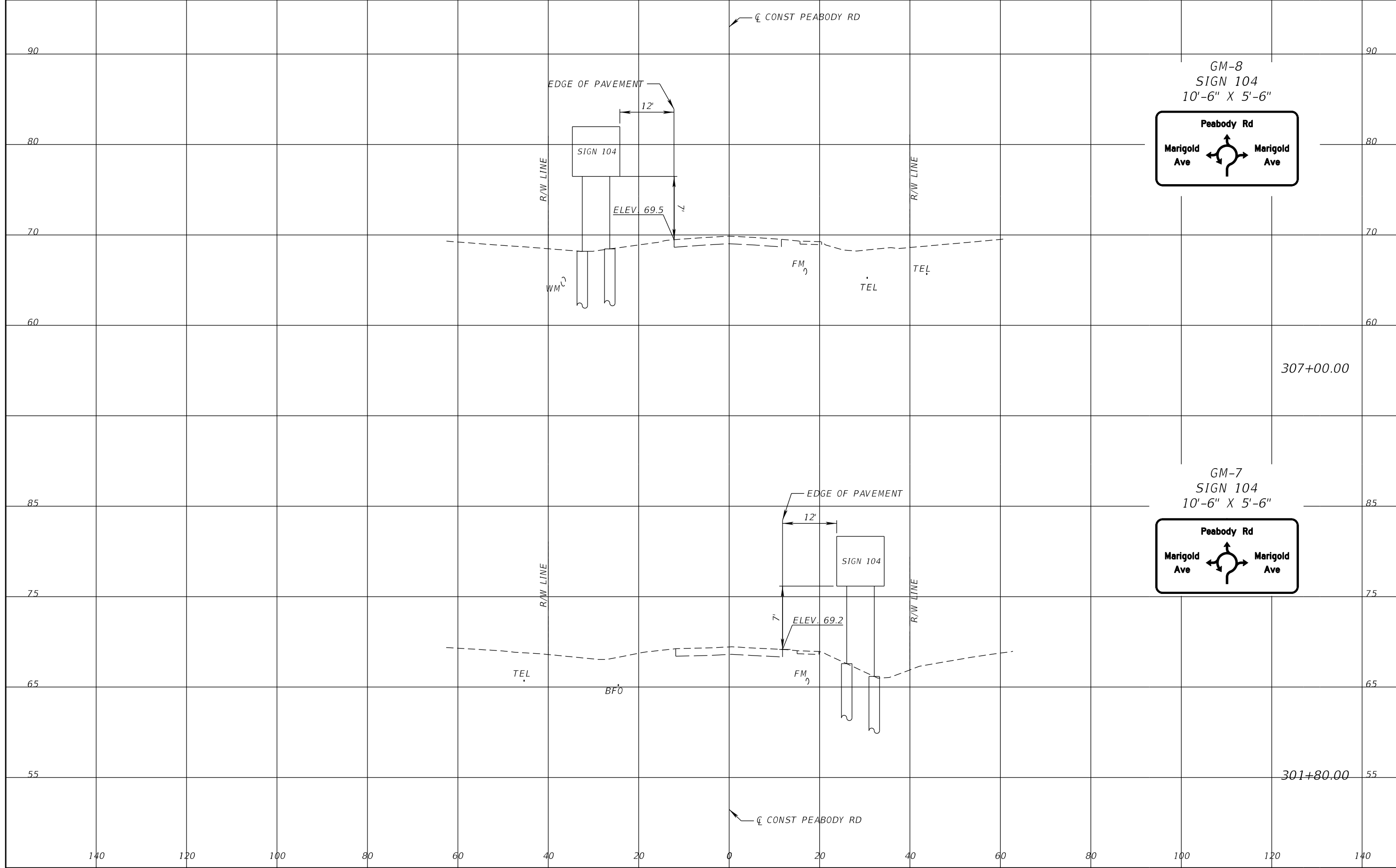


FDOT LAP PROJECT NO.  
447605-1-38-01

**GUIDE SIGN CROSS SECTIONS**

SHEET NO.  
S-30

THE OFFICIAL RECORD OF THIS SHEET IS THE ELECTRONIC FILE DIGITALLY SIGNED AND SEALED UNDER RULE 61G15-23.004, F.A.C.



THE OFFICIAL RECORD OF THIS SHEET IS THE ELECTRONIC FILE DIGITALLY SIGNED AND SEALED UNDER RULE 61G15-23.004, F.A.C.

REVISIONS			
DATE	DESCRIPTION	DATE	DESCRIPTION

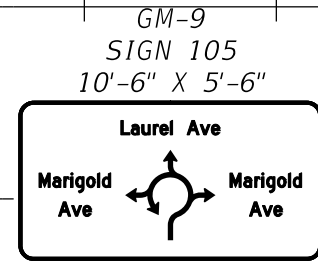
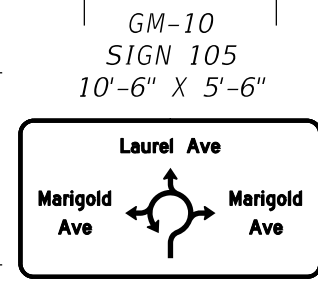
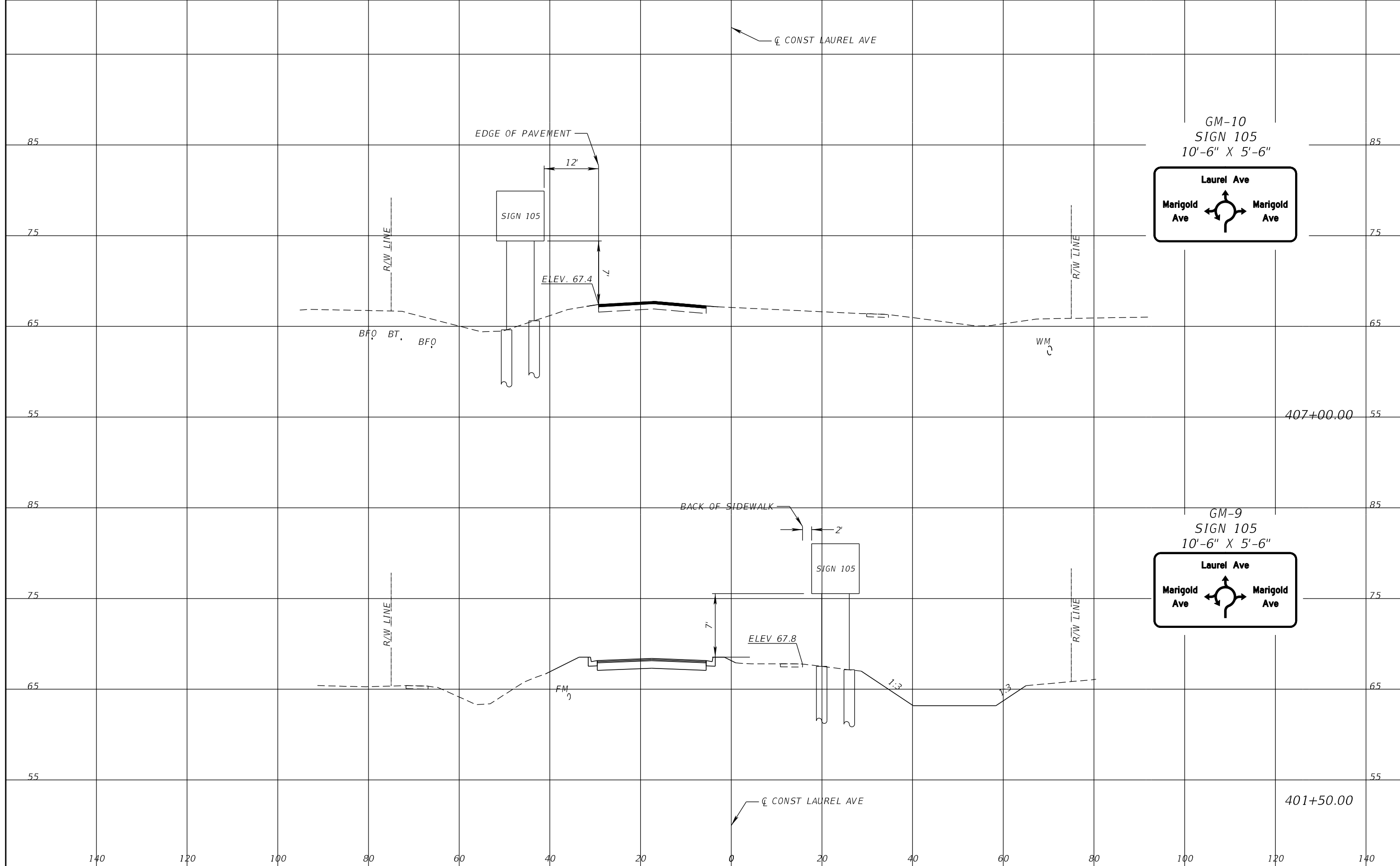
JAMES E. BRADFORD, P.E.  
P.E. LICENSE NUMBER 68276  
DEWBERRY ENGINEERS INC.  
800 NORTH MAGNOLIA AVENUE SUITE 1000  
ORLANDO, FL 32803



FDOT LAP PROJECT NO.  
447605-1-38-01

**GUIDE SIGN CROSS SECTIONS**

SHEET NO.  
S-31



REVISIONS			
DATE	DESCRIPTION	DATE	DESCRIPTION

JAMES E. BRADFORD, P.E.  
P.E. LICENSE NUMBER 68276  
DEWBERRY ENGINEERS INC.  
800 NORTH MAGNOLIA AVENUE SUITE 1000  
ORLANDO, FL 32803

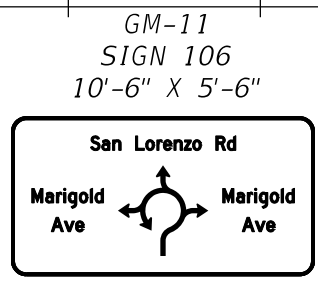
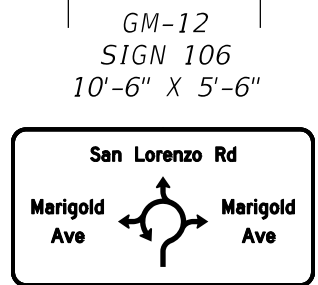
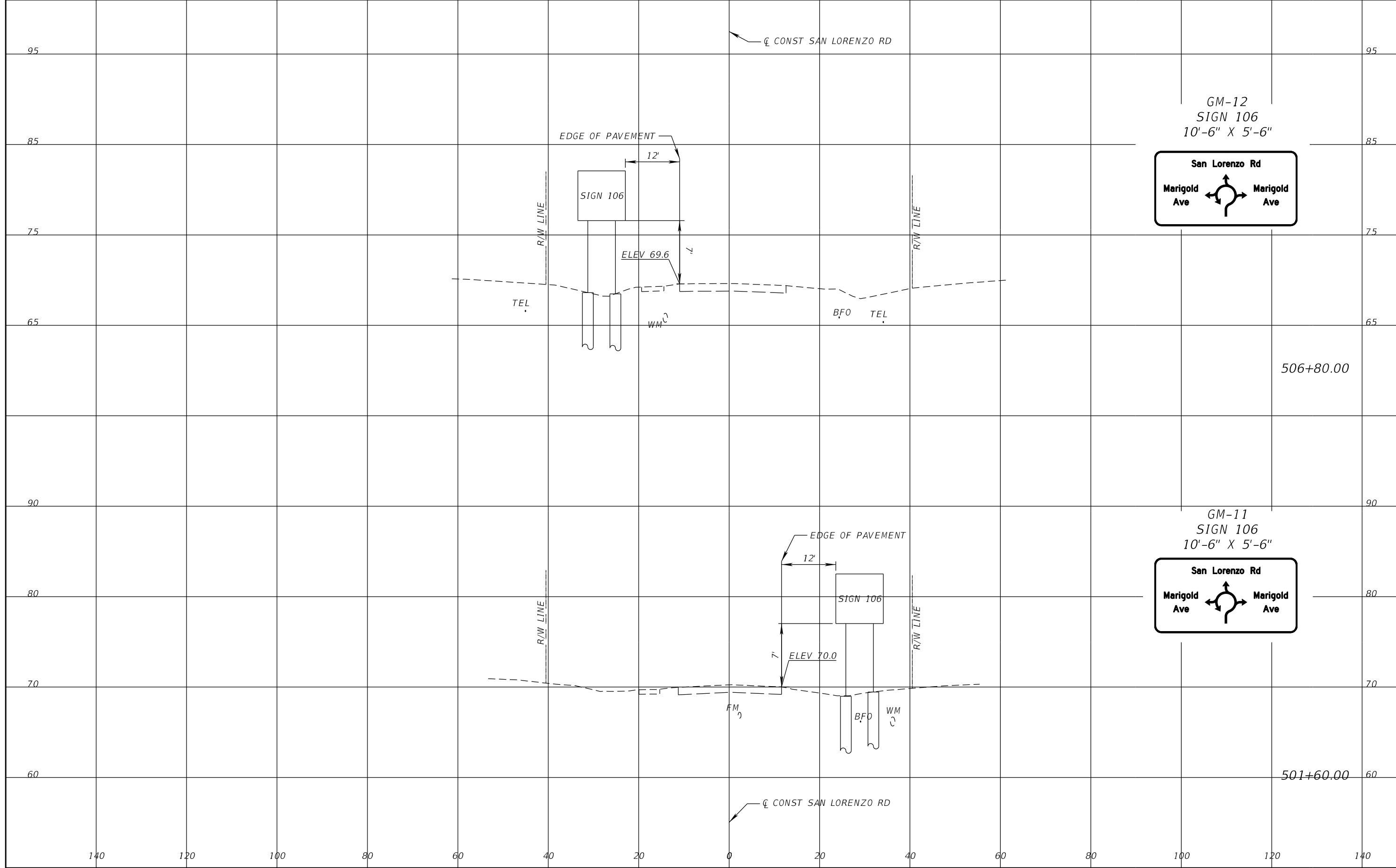


FDOT LAP PROJECT NO.  
447605-1-38-01

**GUIDE SIGN CROSS SECTIONS**

SHEET NO.  
S-32

THE OFFICIAL RECORD OF THIS SHEET IS THE ELECTRONIC FILE DIGITALLY SIGNED AND SEALED UNDER RULE 61G15-23.004, F.A.C.



REVISIONS			
DATE	DESCRIPTION	DATE	DESCRIPTION

JAMES E. BRADFORD, P.E.  
P.E. LICENSE NUMBER 68276  
DEWBERRY ENGINEERS INC.  
800 NORTH MAGNOLIA AVENUE SUITE 1000  
ORLANDO, FL 32803



FDOT LAP PROJECT NO.  
447605-1-38-01

**GUIDE SIGN CROSS SECTIONS**

SHEET NO.  
S-33

THE OFFICIAL RECORD OF THIS SHEET IS THE ELECTRONIC FILE DIGITALLY SIGNED AND SEALED UNDER RULE 61G15-23.004, F.A.C.